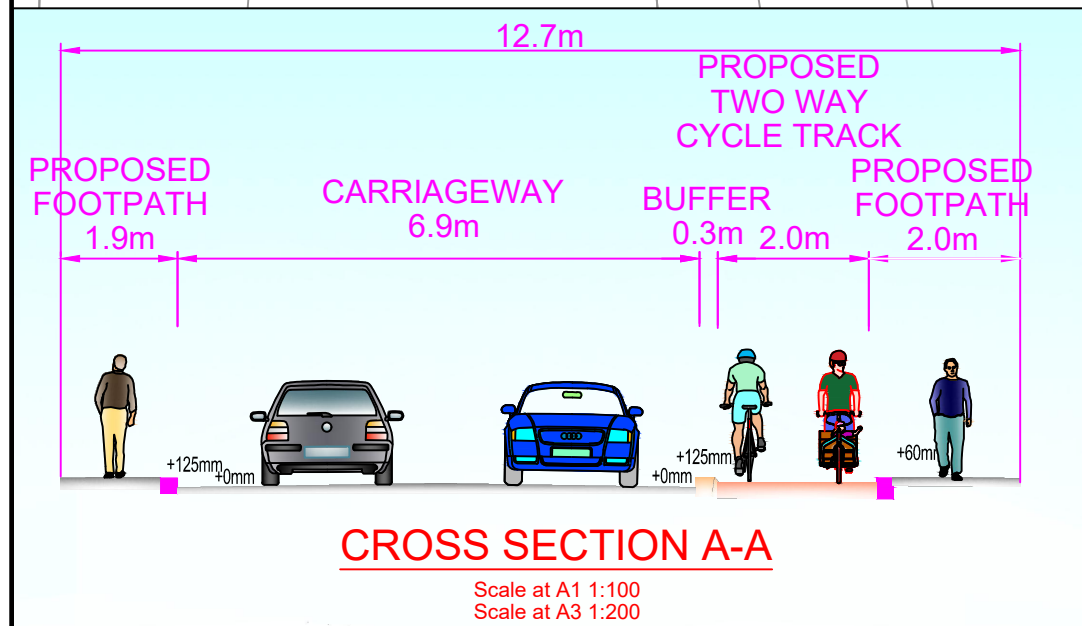
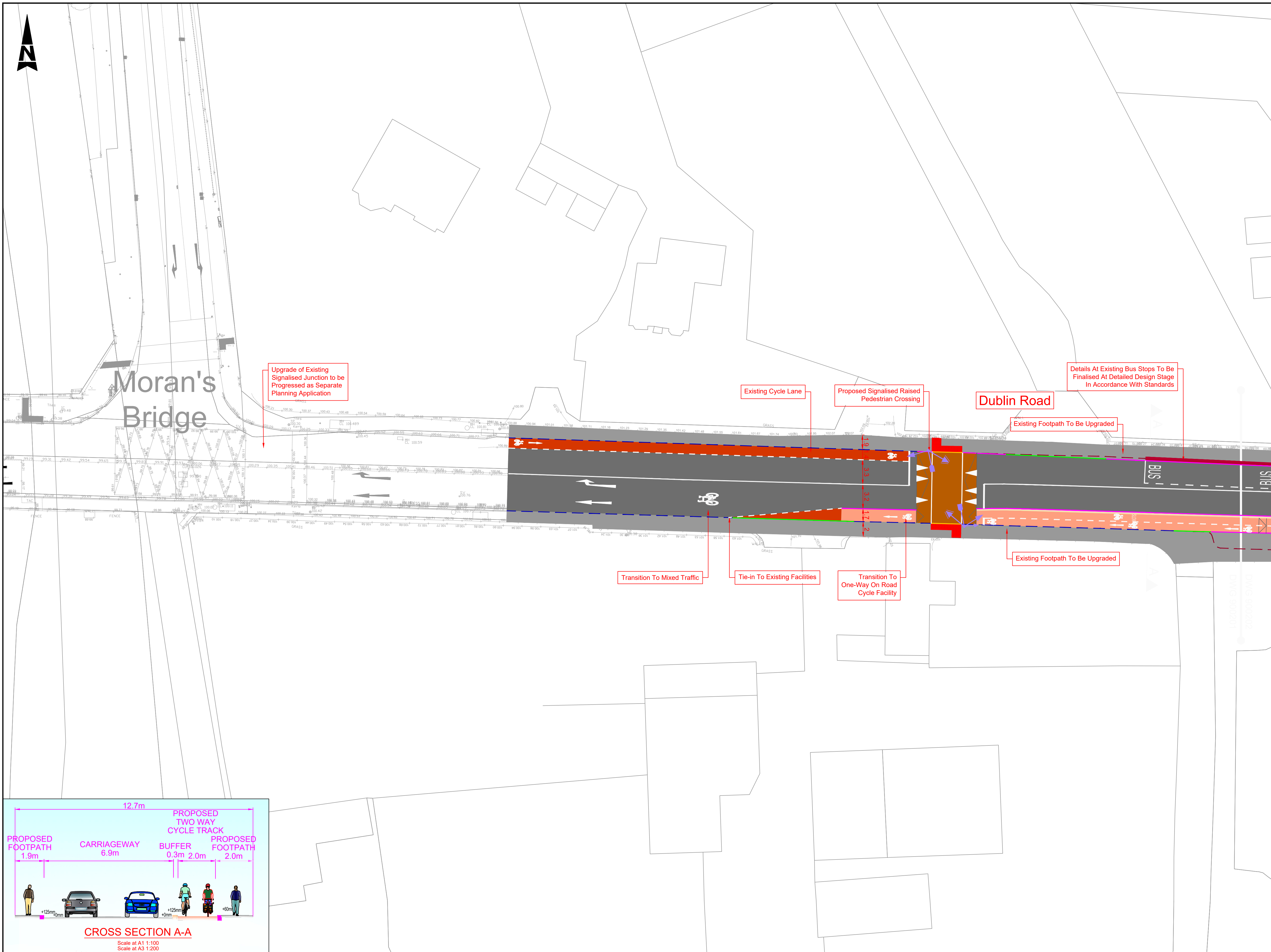


100
0 10
A1

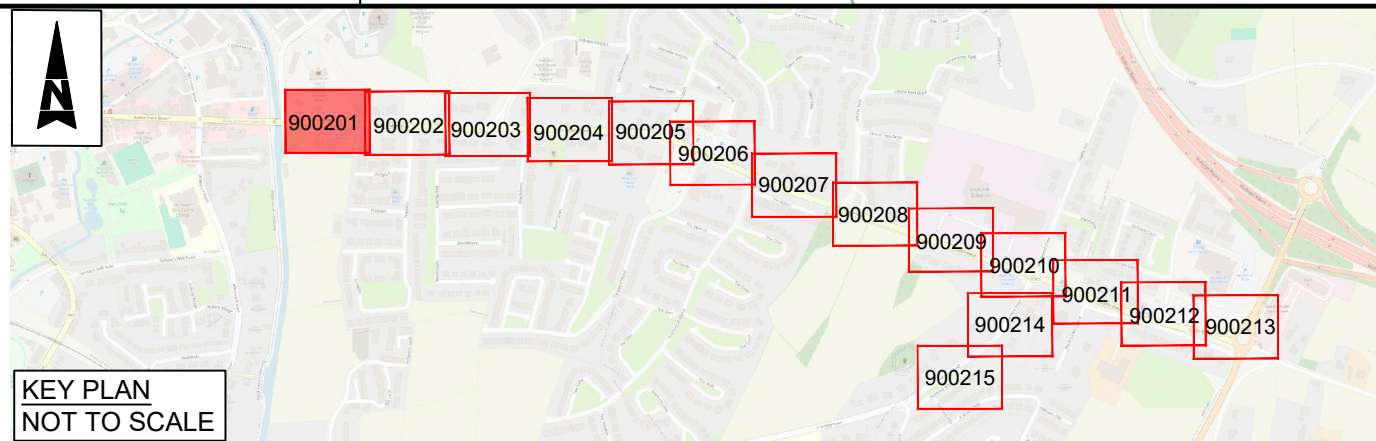
DO NOT SCALE



© ORDNANCE SURVEY IRELAND LICENSE NR. AR 0082523. ORDNANCE SURVEY IRELAND & GOVERNMENT OF IRELAND

ATKINS WILL NOT BE HELD LIABLE FOR THE USE OF THIS DATA ON ANY PROJECT OTHER THAN THE PROJECT: MULLINGAR ACTIVE TRAVEL BUNDLE

Risk Level	Atkins Base Line - Low Risk
	X Atkins Sensitive - Medium Risk
	Atkins Private - High Risk
	Client Critical - Already Marked



Rev	Description	By	Date	Chk'd	Rev'd	Auth
C03	WCC COMMENTS	DS	30/05/25	TC	SW	SW
C02	WCC COMMENTS	DS	08/05/25	TC	SW	SW
C01	FOR REVIEW	DS	06/03/25	TC	SW	SW

Atkins House, 150-155 Ainslie Business Park, Swords, Co. Dublin
Tel (+353) 01 810 8000
Fax (+353) 01 810 8001

Unit 2B, 2200 Cork Airport Business Park, Cork
Tel (+353) 021 429 0300
Fax (+353) 021 429 0360

1st Floor Technology House Parkmore Technology Park, Galway
Tel (+353) 091 786 050
Fax (+353) 091 779 830

Client	WESTMEATH COUNTY COUNCIL
Project	MULLINGAR ACTIVE TRAVEL BUNDLE

- GENERAL NOTES
- ALL DIMENSIONS ARE IN MILLIMETRES UNLESS NOTED OTHERWISE
 - ONLY WRITTEN DIMENSIONS SHALL BE USED. NO DIMENSIONS SHALL BE SCALED FROM THE DRAWINGS
 - ALL LEVELS ARE IN METRES AND ARE TO MALIN HEAD DATUM
 - ALL COORDINATES ARE IN METRES AND ARE TO IRISH TRANSVERSE MERCATOR
 - DRAWINGS ARE TO BE READ IN CONJUNCTION WITH THE SPECIFICATION

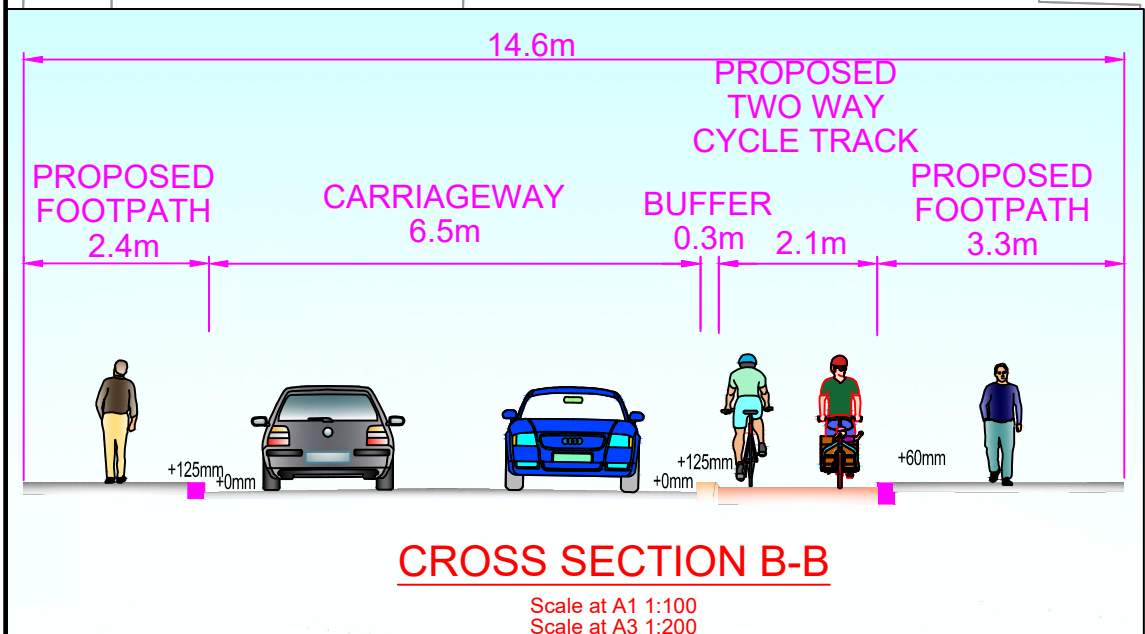
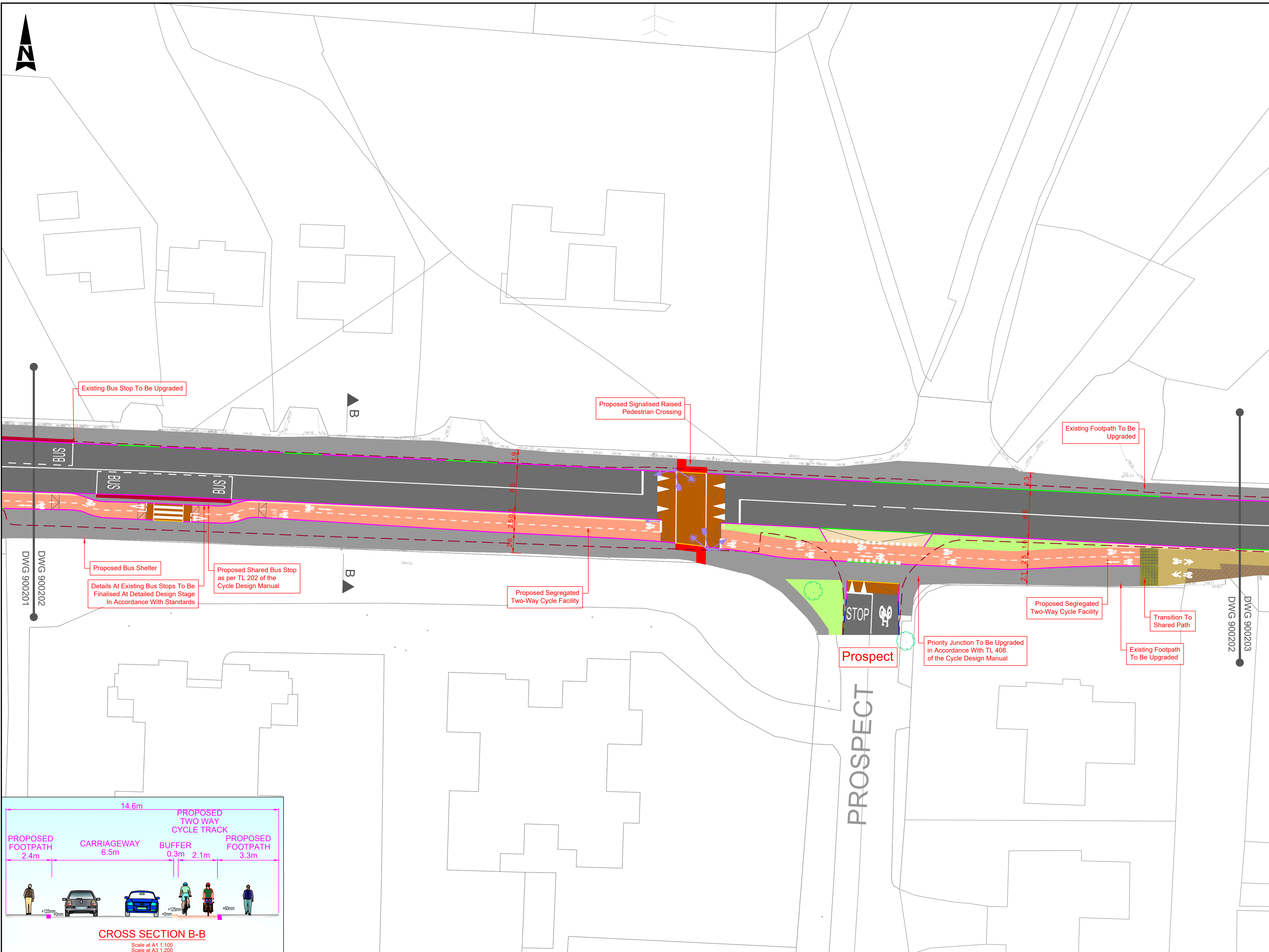
- LEGEND
- CARRIAGEWAY
 - PROPOSED BUFFER
 - PROPOSED RAISED CYCLE TRACK / LANE
 - PROPOSED ON ROAD CYCLE LANE
 - PROPOSED NEW / UPGRADED FOOTPATH
 - PROPOSED MIXED TRAFFIC STREET
 - EXISTING FOOTPATH TO BE RETAINED
 - PROPOSED VERGE
 - PROPOSED SHARED SPACE
 - PROPOSED RAISED TABLE / RAMP
 - PARKING AREA
 - TRAFFIC ISLAND
 - PROPOSED RAISED OVERRUN AREA
 - LAND TAKE REQUIRED
 - TACTILE PAVING (UNCONTROLLED)
 - TACTILE PAVING (CONTROLLED)
 - TACTILE PAVING (LADDER TRAMLINE)
 - PROPOSED KERB (125MM UPSTAND)
 - PROPOSED BEVEL KERB
 - PROPOSED FLUSH KERB
 - EXISTING KERB TO BE RETAINED
 - EXISTING KERB TO BE REMOVED
 - PROPOSED KASSEL KERB
 - PROPOSED BELISHA BEACON SIGNAL
 - PRIMARY TRAFFIC SIGNAL ASPECT
 - SECONDARY TRAFFIC SIGNAL ASPECT
 - PEDESTRIAN THREE ASPECT SIGNAL
 - CYCLIST THREE ASPECT SIGNAL
 - TREE TO BE RETAINED
 - PROPOSED HEDGEROW

Purpose		FOR REVIEW			
Title					
DUBLIN ROAD ACTIVE TRAVEL SCHEME SHEET 1 OF 15					
Original Scale		Drawn	Checked	Reviewed	Authorised
1:250		DS	TC	SW	SW
1:500		Date 30/05/25	Date 30/05/25	Date 30/05/25	Date 30/05/25
Status	Drawing Number				Rev
A2	0086409-ATK-XX-XX-DR-CE-900201				C03

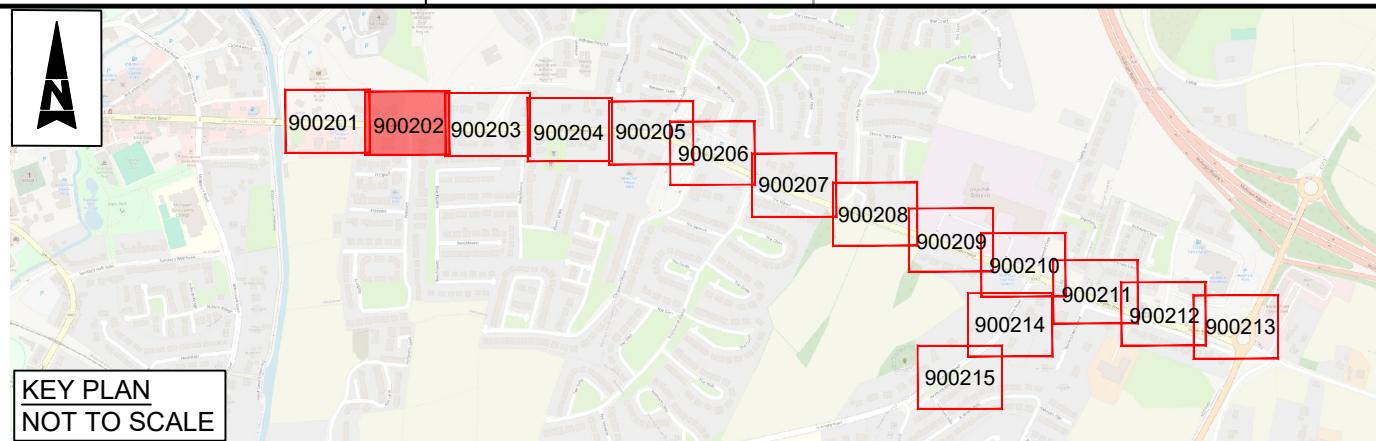
DO NOT SCALE

A1

File: 0086409-ATK-XX-XX-DR-CE-900202.dwg
Date: May 30, 2025 - 8:56am
Plotted by: SCW4276



© ORDNANCE SURVEY IRELAND LICENSE NR. AR 0082523. ORDNANCE SURVEY IRELAND & GOVERNMENT OF IRELAND	
ATKINS WILL NOT BE HELD LIABLE FOR THE USE OF THIS DATA ON ANY PROJECT OTHER THAN THE PROJECT.	
MULLINGAR ACTIVE TRAVEL BUNDLE	
Risk Level	Atkins Base Line - Low Risk
	X Atkins Sensitive - Medium Risk
	Atkins Private - High Risk
	Client Critical - Already Marked



Rev	Description	By	Date	Chk'd	Rev'd	Auth
C03	WCC COMMENTS	DS	30/05/25	TC	SW	SW
C02	WCC COMMENTS	DS	06/05/25	TC	SW	SW
C01	FOR REVIEW	DS	07/03/25	TC	SW	SW

Atkins House, 150-155 Ainslie Business Park, Swords, Co. Dublin
Tel (+353) 01 810 8000
Fax (+353) 01 810 8001

Unit 2B, 2200 Cork Airport Business Park, Cork
Tel (+353) 021 429 0300
Fax (+353) 021 429 0360

1st Floor Technology House Parkmore Technology Park, Galway
Tel (+353) 091 786 050
Fax (+353) 091 779 830

Client	WESTMEATH COUNTY COUNCIL
Project	MULLINGAR ACTIVE TRAVEL BUNDLE

- GENERAL NOTES
- ALL DIMENSIONS ARE IN MILLIMETRES UNLESS NOTED OTHERWISE
 - ONLY WRITTEN DIMENSIONS SHALL BE USED. NO DIMENSIONS SHALL BE SCALED FROM THE DRAWINGS
 - ALL LEVELS ARE IN METRES AND ARE TO MALIN HEAD DATUM
 - ALL COORDINATES ARE IN METRES AND ARE TO IRISH TRANSVERSE MERCATOR
 - DRAWINGS ARE TO BE READ IN CONJUNCTION WITH THE SPECIFICATION

- LEGEND
- CARRIAGEWAY
 - PROPOSED BUFFER
 - PROPOSED RAISED CYCLE TRACK / LANE
 - PROPOSED ON ROAD CYCLE LANE
 - PROPOSED NEW / UPGRADED FOOTPATH
 - PROPOSED MIXED TRAFFIC STREET
 - EXISTING FOOTPATH TO BE RETAINED
 - PROPOSED VERGE
 - PROPOSED SHARED SPACE
 - PROPOSED RAISED TABLE / RAMP
 - PARKING AREA
 - TRAFFIC ISLAND
 - PROPOSED RAISED OVERRUN AREA
 - LAND TAKE REQUIRED
 - TACTILE PAVING (UNCONTROLLED)
 - TACTILE PAVING (CONTROLLED)
 - TACTILE PAVING (LADDER TRAMLINE)
 - PROPOSED KERB (125MM UPSTAND)
 - PROPOSED BEVEL KERB
 - PROPOSED FLUSH KERB
 - EXISTING KERB TO BE RETAINED
 - EXISTING KERB TO BE REMOVED
 - PROPOSED KASSEL KERB
 - PROPOSED BELISHA BEACON SIGNAL
 - PRIMARY TRAFFIC SIGNAL ASPECT
 - SECONDARY TRAFFIC SIGNAL ASPECT
 - PEDESTRIAN THREE ASPECT SIGNAL
 - CYCLIST THREE ASPECT SIGNAL
 - TREE TO BE RETAINED
 - PROPOSED HEDGEROW

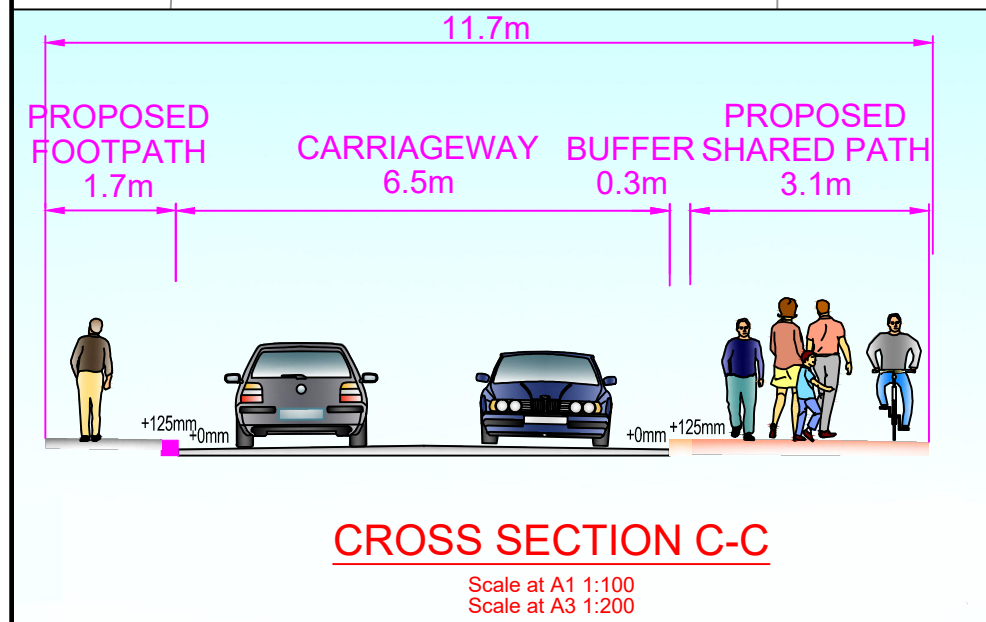
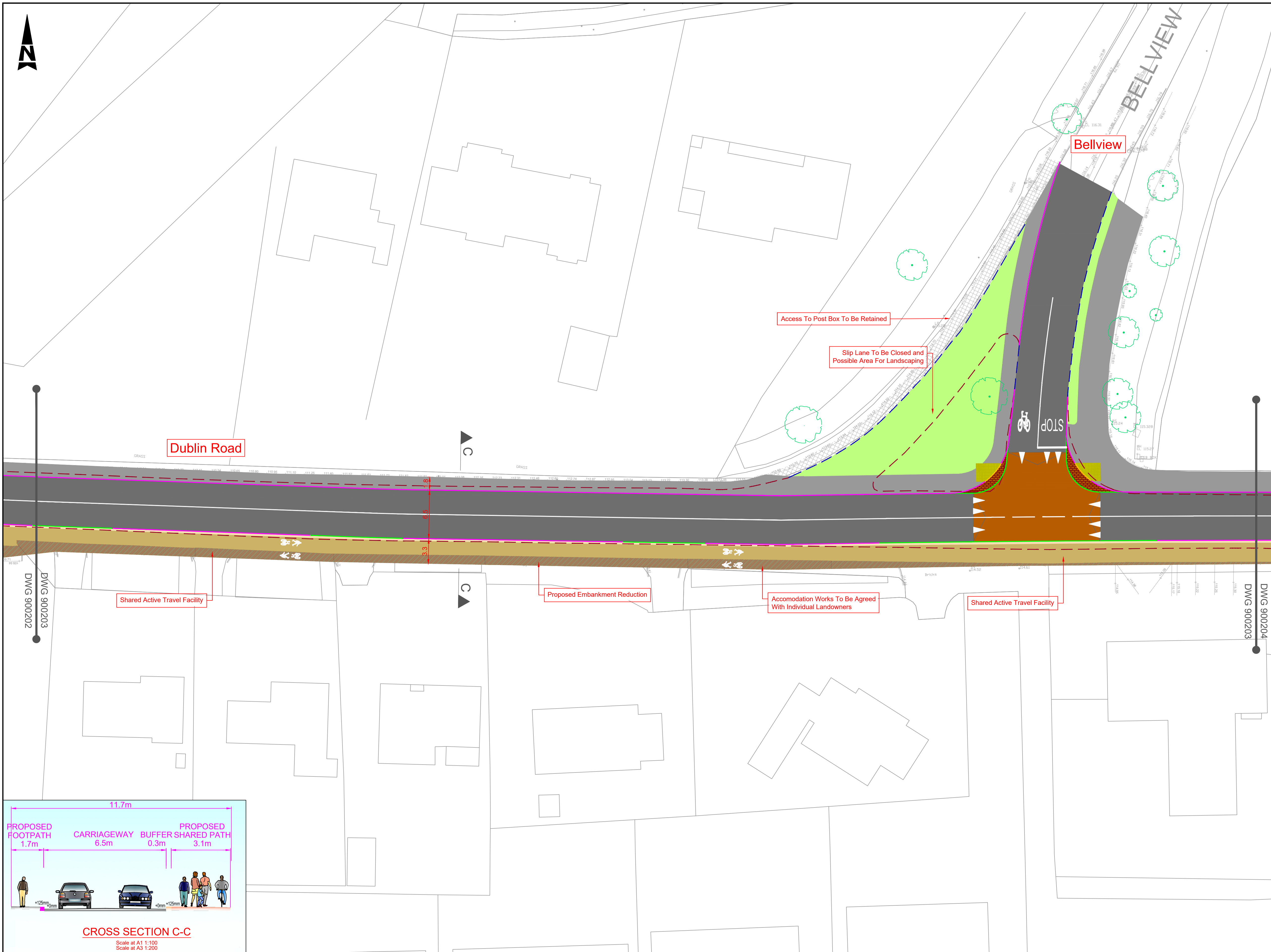
Udarás Náisiúnta Iompair
National Transport Authority

WESTMEATH COUNTY COUNCIL
Comhairle Chontae na hIarmhí

Rialtas na hÉireann
Government of Ireland

Tionscadal Éireann
Project Ireland
2040

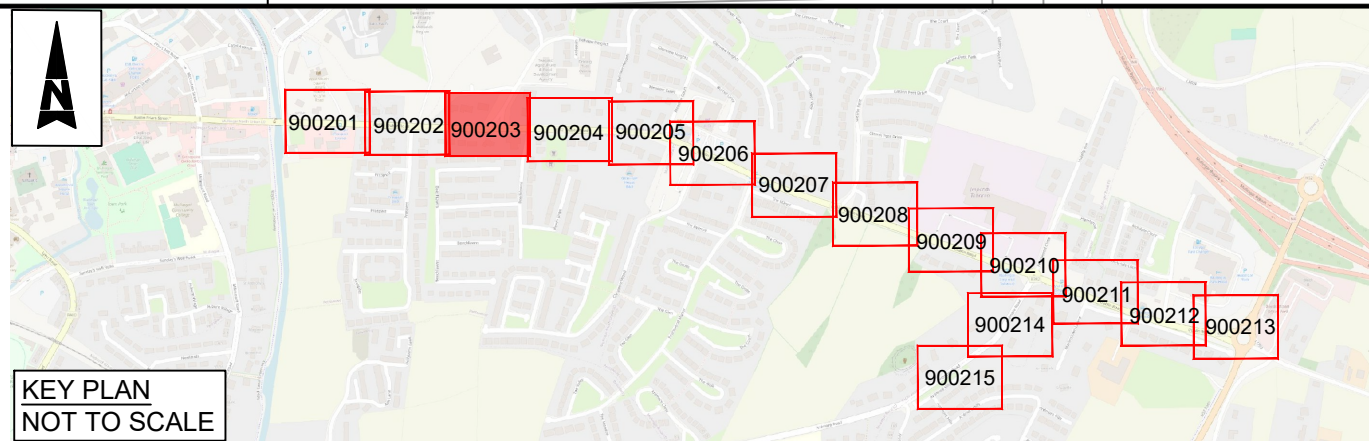
Purpose	FOR REVIEW
Title	DUBLIN ROAD ACTIVE TRAVEL SCHEME SHEET 2 OF 15
Original Scale	1:250
Drawn	DS
Checked	TC
Reviewed	SW
Authorised	SW
Status	A2
Drawing Number	0086409-ATK-XX-XX-DR-CE-900202
Rev	C03



© ORDNANCE SURVEY IRELAND LICENSE NR. AR 0082523. ORDNANCE SURVEY IRELAND & GOVERNMENT OF IRELAND

ATKINS WILL NOT BE HELD LIABLE FOR THE USE OF THIS DATA ON ANY PROJECT OTHER THAN THE PROJECT: MULLINGAR ACTIVE TRAVEL BUNDLE

Risk Level	Atkins Base Line - Low Risk
	X Atkins Sensitive - Medium Risk
	Atkins Private - High Risk
	Client Critical - Already Marked



Rev	Description	By	Date	Chk'd	Rev'd	Auth
C03	WCC COMMENTS	DS	30/05/25	TC	SW	SW
C02	WCC COMMENTS	DS	06/05/25	TC	SW	SW
C01	FOR REVIEW	DS	07/03/25	TC	SW	SW

AtkinsRéalais

Atkins House, 150-155 Ainslie Business Park, Swords, Co. Dublin
Tel (+353) 01 810 8000
Fax (+353) 01 810 8001

Unit 2B, 2200 Cork Airport Business Park, Cork
Tel (+353) 021 429 0300
Fax (+353) 021 429 0360

1st Floor Technology House Parkmore Technology Park, Galway
Tel (+353) 091 786 050
Fax (+353) 091 779 830

Client	WESTMEATH COUNTY COUNCIL
Project	MULLINGAR ACTIVE TRAVEL BUNDLE

- GENERAL NOTES**
- ALL DIMENSIONS ARE IN MILLIMETRES UNLESS NOTED OTHERWISE
 - ONLY WRITTEN DIMENSIONS SHALL BE USED. NO DIMENSIONS SHALL BE SCALED FROM THE DRAWINGS
 - ALL LEVELS ARE IN METRES AND ARE TO MALIN HEAD DATUM
 - ALL COORDINATES ARE IN METRES AND ARE TO IRISH TRANSVERSE MERCATOR
 - DRAWINGS ARE TO BE READ IN CONJUNCTION WITH THE SPECIFICATION

- LEGEND**
- CARRIAGEWAY
 - PROPOSED BUFFER
 - PROPOSED RAISED CYCLE TRACK / LANE
 - PROPOSED ON ROAD CYCLE LANE
 - PROPOSED NEW / UPGRADED FOOTPATH
 - PROPOSED MIXED TRAFFIC STREET
 - EXISTING FOOTPATH TO BE RETAINED
 - PROPOSED VERGE
 - PROPOSED SHARED SPACE
 - PROPOSED RAISED TABLE / RAMP
 - PARKING AREA
 - TRAFFIC ISLAND
 - PROPOSED RAISED OVERRUN AREA
 - LAND TAKE REQUIRED
 - TACTILE PAVING (UNCONTROLLED)
 - TACTILE PAVING (CONTROLLED)
 - TACTILE PAVING (LADDER TRAMLINE)
 - PROPOSED KERB (125MM UPSTAND)
 - PROPOSED BEVEL KERB
 - PROPOSED FLUSH KERB
 - EXISTING KERB TO BE RETAINED
 - EXISTING KERB TO BE REMOVED
 - PROPOSED KASSEL KERB
 - PROPOSED BELISHA BEACON SIGNAL
 - PRIMARY TRAFFIC SIGNAL ASPECT
 - SECONDARY TRAFFIC SIGNAL ASPECT
 - PEDESTRIAN THREE ASPECT SIGNAL
 - CYCLIST THREE ASPECT SIGNAL
 - TREE TO BE RETAINED
 - PROPOSED HEDGEROW

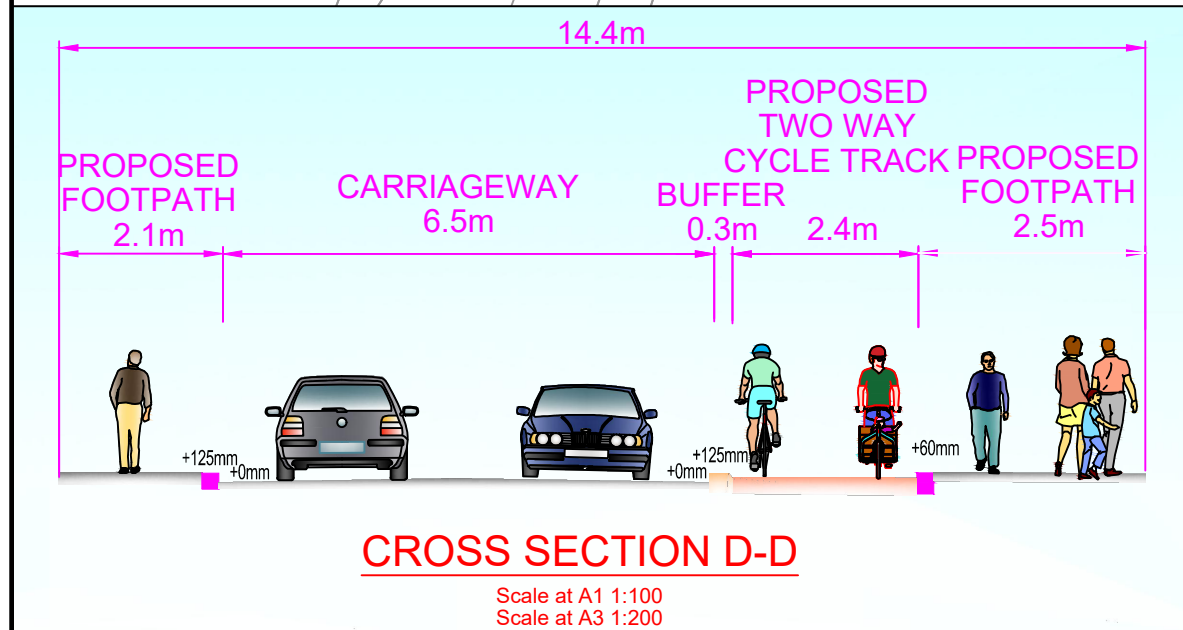
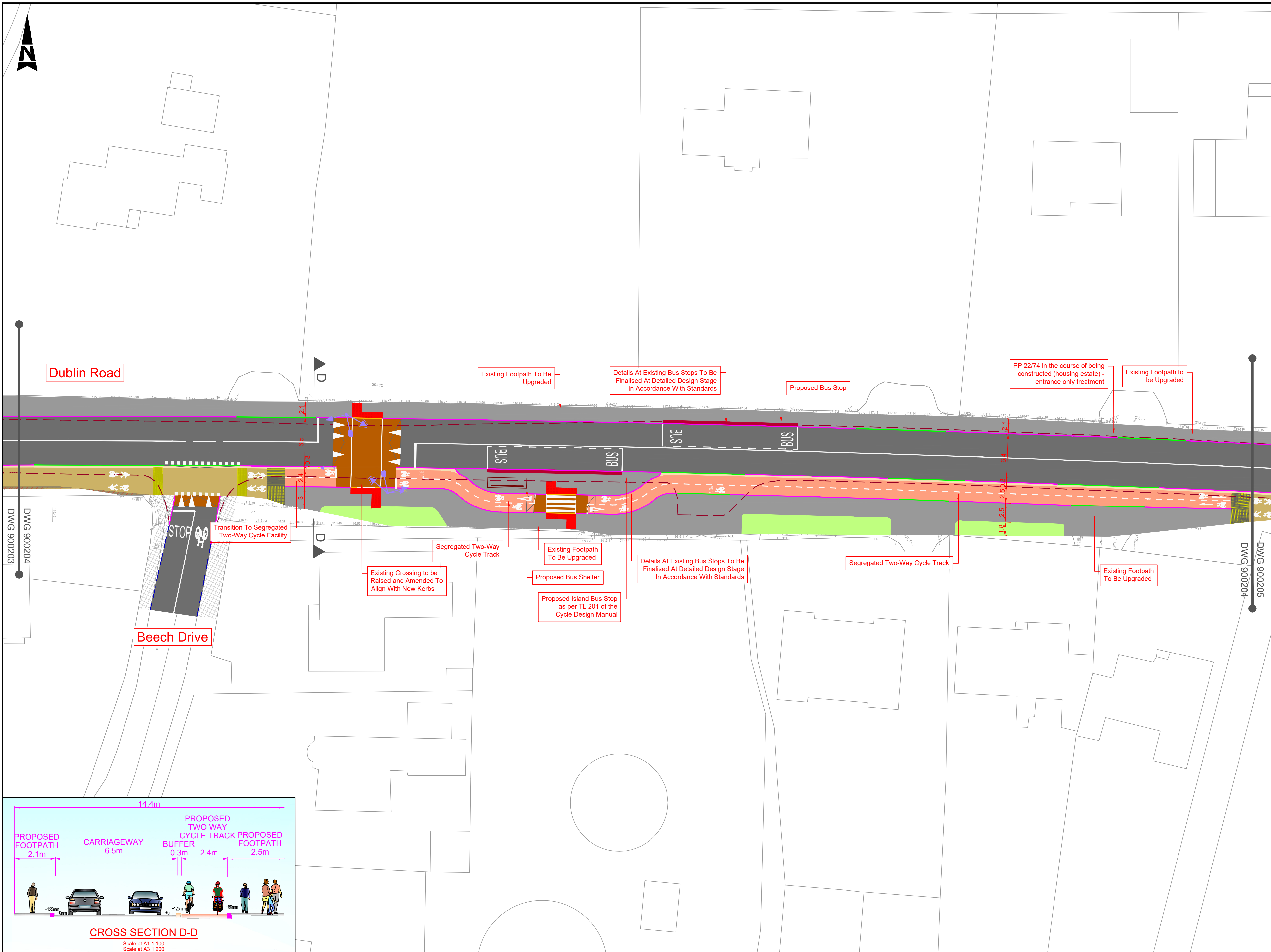
NTA
Údarás Náisiúnta Iompair
National Transport Authority

WESTMEATH COUNTY COUNCIL
Comhairle Chontae na hIarmhí

Rialtas na hÉireann
Government of Ireland

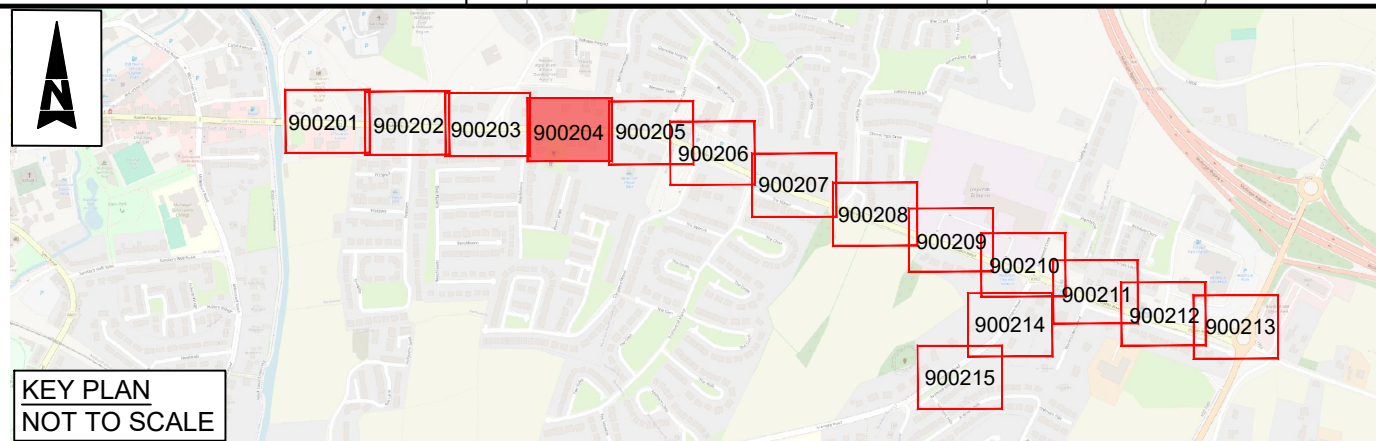
Tionscadal Éireann
Project Ireland
2040

Purpose	FOR REVIEW
Title	DUBLIN ROAD ACTIVE TRAVEL SCHEME SHEET 3 OF 15
Original Scale	1:250 1:500
Drawn	DS
Checked	TC
Reviewed	SW
Authorised	SW
Status	A2
Drawing Number	0086409-ATK-XX-XX-DR-CE-900203
Rev	C03



© ORDNANCE SURVEY IRELAND LICENSE NR. AR 0082523. ORDNANCE SURVEY IRELAND & GOVERNMENT OF IRELAND
ATKINS WILL NOT BE HELD LIABLE FOR THE USE OF THIS DATA ON ANY PROJECT OTHER THAN THE PROJECT:
MULLINGAR ACTIVE TRAVEL BUNDLE

Risk Level	Atkins Base Line - Low Risk
	X Atkins Sensitive - Medium Risk
	Atkins Private - High Risk
	Client Critical - Already Marked



Rev	Description	By	Date	Chk'd	Rev'd	Auth
C03	WCC COMMENTS	DS	30/05/25	TC	SW	SW
C02	WCC COMMENTS	DS	02/05/25	TC	SW	SW
C01	FOR REVIEW	DS	07/03/25	TC	SW	SW

Atkins House, 150-155 Ainslie Business Park, Swords, Co. Dublin
Tel (+353) 01 810 8000
Fax (+353) 01 810 8001

Unit 2B, 2200 Cork Airport Business Park, Cork
Tel (+353) 021 429 0300
Fax (+353) 021 429 0360

1st Floor Technology House Parkmore Technology Park, Galway
Tel (+353) 091 786 050
Fax (+353) 091 779 830

Client	WESTMEATH COUNTY COUNCIL
Project	MULLINGAR ACTIVE TRAVEL BUNDLE

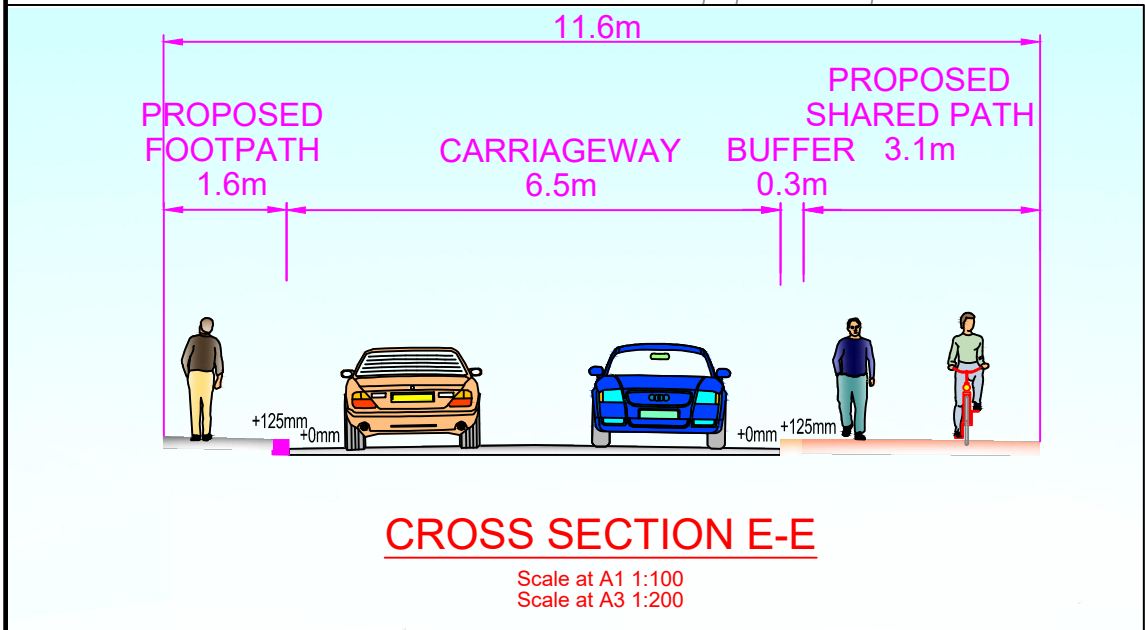
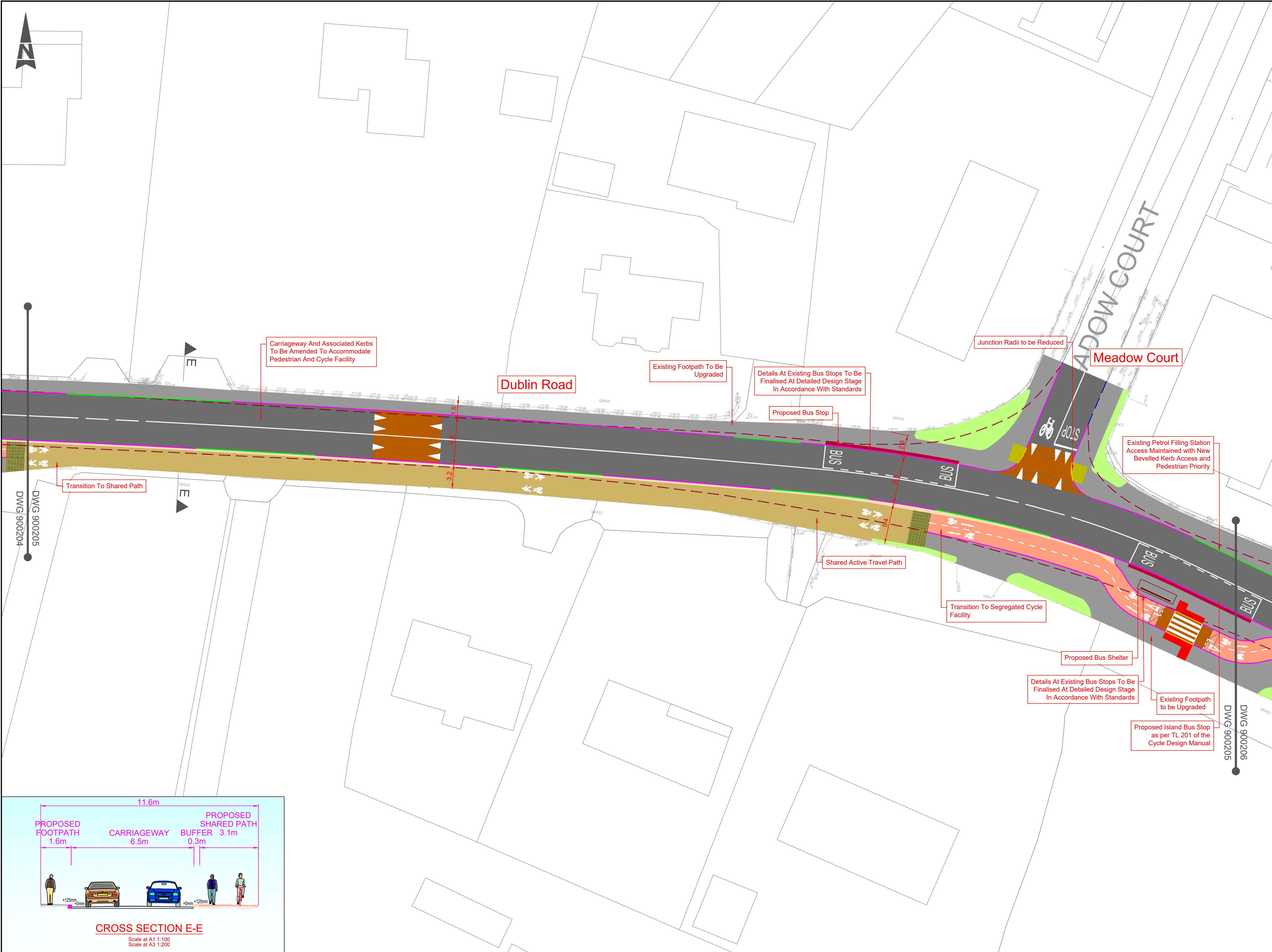
GENERAL NOTES

- ALL DIMENSIONS ARE IN MILLIMETRES UNLESS NOTED OTHERWISE
- ONLY WRITTEN DIMENSIONS SHALL BE USED. NO DIMENSIONS SHALL BE SCALED FROM THE DRAWINGS
- ALL LEVELS ARE IN METRES AND ARE TO MALIN HEAD DATUM
- ALL COORDINATES ARE IN METRES AND ARE TO IRISH TRANSVERSE MERCATOR
- DRAWINGS ARE TO BE READ IN CONJUNCTION WITH THE SPECIFICATION

LEGEND

- CARRIAGEWAY
- PROPOSED BUFFER
- PROPOSED RAISED CYCLE TRACK / LANE
- PROPOSED ON ROAD CYCLE LANE
- PROPOSED NEW / UPGRADED FOOTPATH
- PROPOSED MIXED TRAFFIC STREET
- EXISTING FOOTPATH TO BE RETAINED
- PROPOSED VERGE
- PROPOSED SHARED SPACE
- PROPOSED RAISED TABLE / RAMP
- PARKING AREA
- TRAFFIC ISLAND
- PROPOSED RAISED OVERRUN AREA
- LAND TAKE REQUIRED
- TACTILE PAVING (UNCONTROLLED)
- TACTILE PAVING (CONTROLLED)
- TACTILE PAVING (LADDER TRAMLINE)
- PROPOSED KERB (125MM UPSTAND)
- PROPOSED BEVEL KERB
- PROPOSED FLUSH KERB
- EXISTING KERB TO BE RETAINED
- EXISTING KERB TO BE REMOVED
- PROPOSED KASSEL KERB
- PROPOSED BELISHA BEACON SIGNAL
- PRIMARY TRAFFIC SIGNAL ASPECT
- SECONDARY TRAFFIC SIGNAL ASPECT
- PEDESTRIAN THREE ASPECT SIGNAL
- CYCLIST THREE ASPECT SIGNAL
- TREE TO BE RETAINED
- PROPOSED HEDGEROW

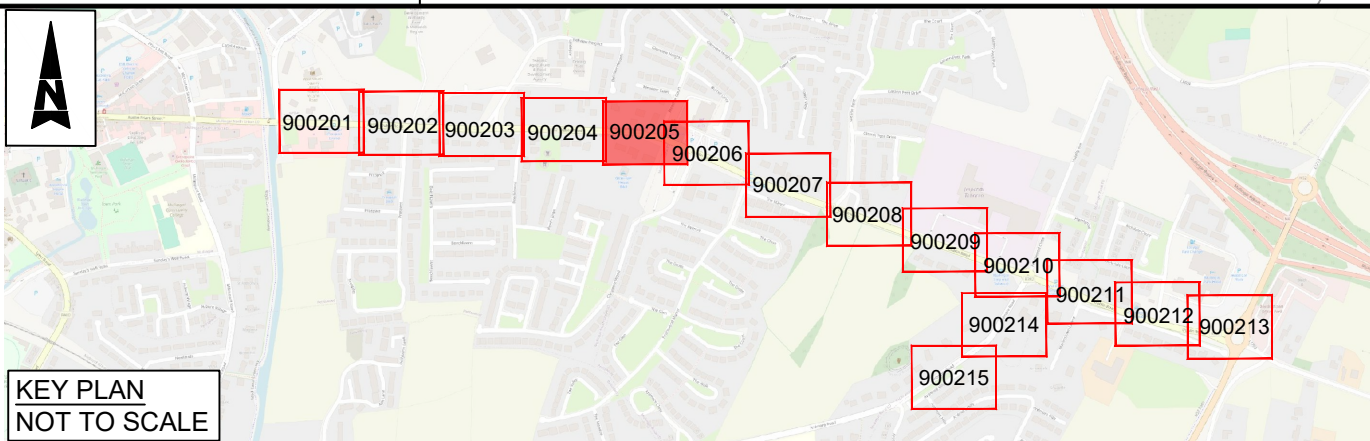
Purpose	FOR REVIEW								
Title	DUBLIN ROAD ACTIVE TRAVEL SCHEME SHEET 4 OF 15								
Original Scale	1:250	Drawn	DS	Checked	TC	Reviewed	SW	Authorised	SW
Status	A2	Drawing Number	0086409-ATK-XX-XX-DR-CE-900204	Rev	C03				



© ORDNANCE SURVEY IRELAND LICENSE NR. AR 0082523. ORDNANCE SURVEY IRELAND & GOVERNMENT OF IRELAND

ATKINS WILL NOT BE HELD LIABLE FOR THE USE OF THIS DATA ON ANY PROJECT OTHER THAN THE PROJECT: MULLINGAR ACTIVE TRAVEL BUNDLE

Risk Level	Atkins Base Line - Low Risk
	X Atkins Sensitive - Medium Risk
	Atkins Private - High Risk
	Client Critical - Already Marked



Rev	Description	By	Date	Chk'd	Rev'd	Auth
C03	WCC COMMENTS		DS 30/05/25	TC	SW	SW
C02	FOR REVIEW		DS 06/05/25	TC	SW	SW
C01	FOR REVIEW		DS 07/03/25	TC	SW	SW

Atkins House, 150-155 Ainslie Business Park, Swords, Co. Dublin
Tel (+353) 01 810 8000
Fax (+353) 01 810 8001

Unit 2B, 2200 Cork Airport Business Park, Cork
Tel (+353) 021 429 0300
Fax (+353) 021 429 0360

1st Floor Technology House Parkmore Technology Park, Galway
Tel (+353) 091 786 050
Fax (+353) 091 779 830

Client	WESTMEATH COUNTY COUNCIL
Project	MULLINGAR ACTIVE TRAVEL BUNDLE

- GENERAL NOTES
- ALL DIMENSIONS ARE IN MILLIMETRES UNLESS NOTED OTHERWISE
 - ONLY WRITTEN DIMENSIONS SHALL BE USED. NO DIMENSIONS SHALL BE SCALED FROM THE DRAWINGS
 - ALL LEVELS ARE IN METRES AND ARE TO MALIN HEAD DATUM
 - ALL COORDINATES ARE IN METRES AND ARE TO IRISH TRANSVERSE MERCATOR
 - DRAWINGS ARE TO BE READ IN CONJUNCTION WITH THE SPECIFICATION

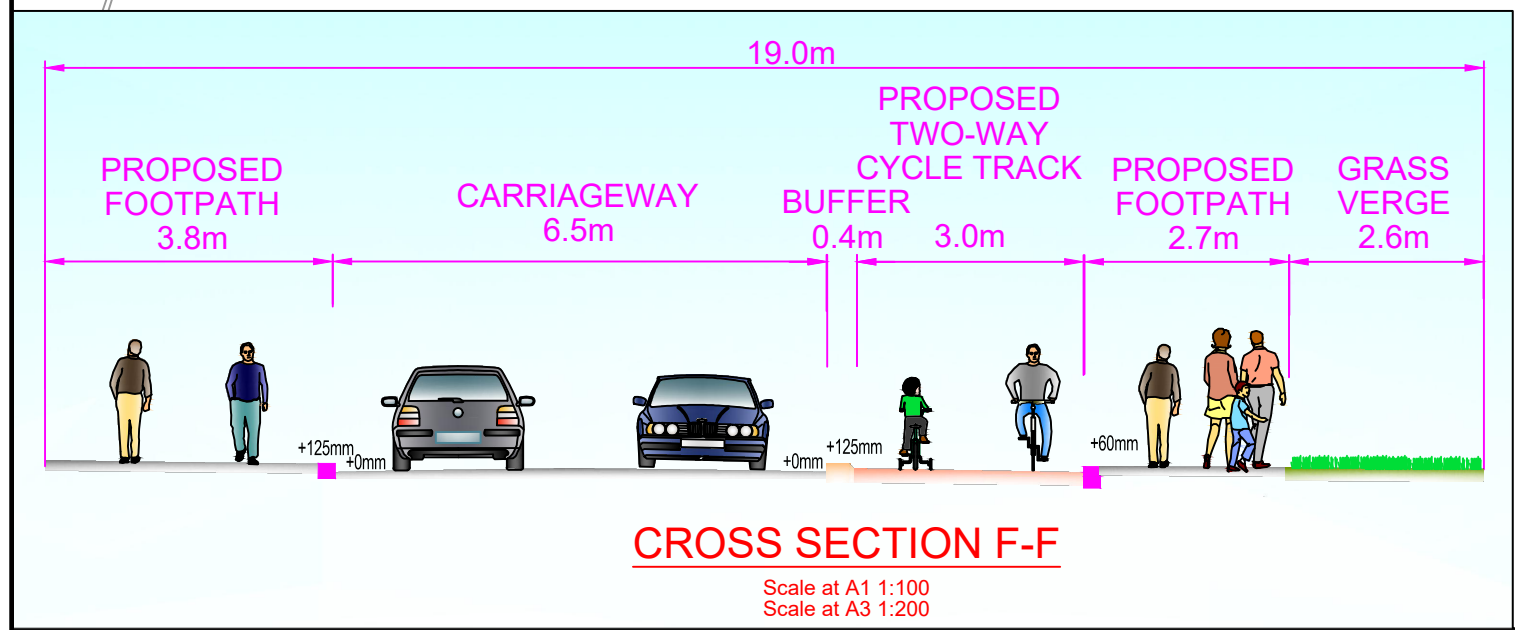
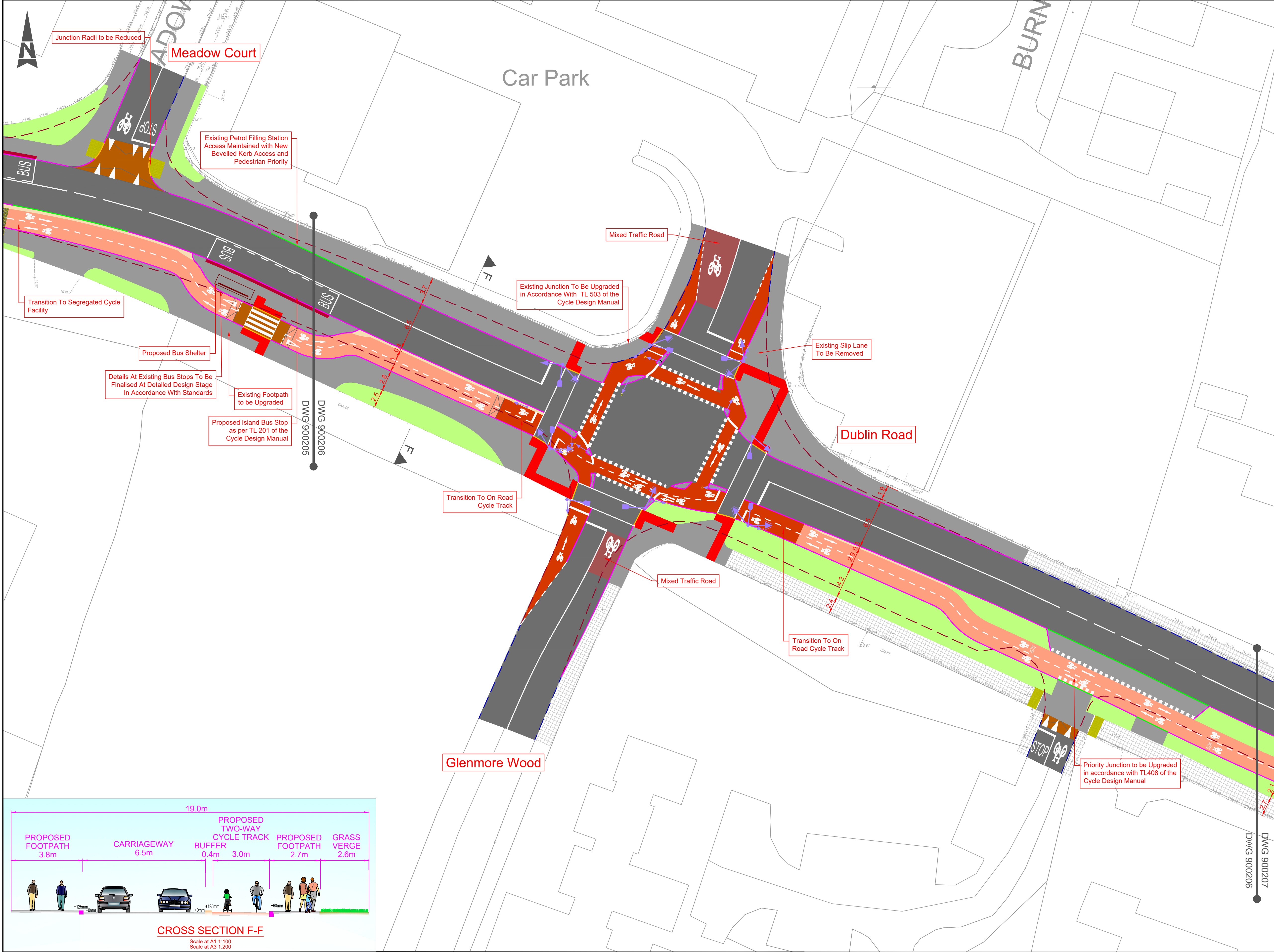
- LEGEND
- CARRIAGEWAY
 - PROPOSED BUFFER
 - PROPOSED RAISED CYCLE TRACK / LANE
 - PROPOSED ON ROAD CYCLE LANE
 - PROPOSED NEW / UPGRADED FOOTPATH
 - PROPOSED MIXED TRAFFIC STREET
 - EXISTING FOOTPATH TO BE RETAINED
 - PROPOSED VERGE
 - PROPOSED SHARED SPACE
 - PROPOSED RAISED TABLE / RAMP
 - PARKING AREA
 - TRAFFIC ISLAND
 - PROPOSED RAISED OVERRUN AREA
 - LAND TAKE REQUIRED
 - TACTILE PAVING (UNCONTROLLED)
 - TACTILE PAVING (CONTROLLED)
 - TACTILE PAVING (LADDER TRAMLINE)
 - PROPOSED KERB (125MM UPSTAND)
 - PROPOSED BEVEL KERB
 - PROPOSED FLUSH KERB
 - EXISTING KERB TO BE RETAINED
 - EXISTING KERB TO BE REMOVED
 - PROPOSED KASSEL KERB
 - PROPOSED BELISHA BEACON SIGNAL
 - PRIMARY TRAFFIC SIGNAL ASPECT
 - SECONDARY TRAFFIC SIGNAL ASPECT
 - PEDESTRIAN THREE ASPECT SIGNAL
 - CYCLIST THREE ASPECT SIGNAL
 - TREE TO BE RETAINED
 - PROPOSED HEDGEROW

Purpose		FOR REVIEW			
Title					
DUBLIN ROAD ACTIVE TRAVEL SCHEME SHEET 5 OF 15					
Original Scale		Drawn	Checked	Reviewed	Authorised
1:250		DS	TC	SW	SW
1:500		Date 30/05/25	Date 30/05/25	Date 30/05/25	Date 30/05/25
Status	Drawing Number				Rev
A2	0086409-ATK-XX-XX-DR-CE-900205				C03

100
0 10
A1

DO NOT SCALE

File: 0086409-ATK-XX-XX-DR-CE-900206.dwg
Date: May 30, 2025 - 9:10am
Plotted by: SCW4276

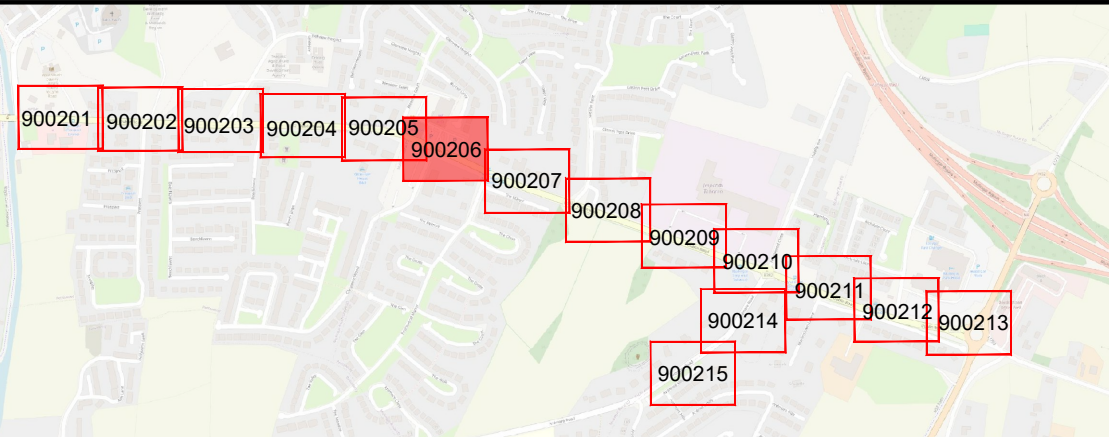


© ORDNANCE SURVEY IRELAND LICENSE NR. AR 0082523. ORDNANCE SURVEY IRELAND & GOVERNMENT OF IRELAND
ATKINS WILL NOT BE HELD LIABLE FOR THE USE OF THIS DATA ON ANY PROJECT OTHER THAN THE PROJECT:
MULLINGAR ACTIVE TRAVEL BUNDLE

Risk Level	Atkins Base Line - Low Risk
X	Atkins Sensitive - Medium Risk
	Atkins Private - High Risk
	Client Critical - Already Marked



KEY PLAN
NOT TO SCALE



Rev	Description	By	Date	Chk'd	Rev'd	Auth
C04	WCC COMMENTS	DS	30/05/25	TC	SW	SW
C03	BUS STOP UPDATED	DS	21/05/25	TC	SW	SW
C02	WCC COMMENTS	DS	06/05/25	TC	SW	SW
C01	FOR REVIEW	DS	07/03/25	TC	SW	SW

Atkins House, 150-155 Ainslie Business Park, Swords, Co. Dublin
Tel (+353) 01 810 8000
Fax (+353) 01 810 8001

Unit 2B, 2200 Cork Airport Business Park, Cork
Tel (+353) 021 429 0300
Fax (+353) 021 429 0360

1st Floor Technology House Parkmore Technology Park, Galway
Tel (+353) 091 786 050
Fax (+353) 091 779 830

Client
WESTMEATH COUNTY COUNCIL

Project
MULLINGAR ACTIVE TRAVEL BUNDLE

- GENERAL NOTES
- ALL DIMENSIONS ARE IN MILLIMETRES UNLESS NOTED OTHERWISE
 - ONLY WRITTEN DIMENSIONS SHALL BE USED. NO DIMENSIONS SHALL BE SCALED FROM THE DRAWINGS
 - ALL LEVELS ARE IN METRES AND ARE TO MALIN HEAD DATUM
 - ALL COORDINATES ARE IN METRES AND ARE TO IRISH TRANSVERSE MERCATOR
 - DRAWINGS ARE TO BE READ IN CONJUNCTION WITH THE SPECIFICATION

LEGEND

- CARRIAGEWAY
- PROPOSED BUFFER
- PROPOSED RAISED CYCLE TRACK / LANE
- PROPOSED ON ROAD CYCLE LANE
- PROPOSED NEW / UPGRADED FOOTPATH
- PROPOSED MIXED TRAFFIC STREET
- EXISTING FOOTPATH TO BE RETAINED
- PROPOSED VERGE
- PROPOSED SHARED SPACE
- PROPOSED RAISED TABLE / RAMP
- PARKING AREA
- TRAFFIC ISLAND
- PROPOSED RAISED OVERRUN AREA
- LAND TAKE REQUIRED
- TACTILE PAVING (UNCONTROLLED)
- TACTILE PAVING (CONTROLLED)
- TACTILE PAVING (LADDER TRAMLINE)
- PROPOSED KERB (125MM UPSTAND)
- PROPOSED BEVEL KERB
- PROPOSED FLUSH KERB
- EXISTING KERB TO BE RETAINED
- EXISTING KERB TO BE REMOVED
- PROPOSED KASSEL KERB
- PROPOSED BELISHA BEACON SIGNAL
- PRIMARY TRAFFIC SIGNAL ASPECT
- SECONDARY TRAFFIC SIGNAL ASPECT
- PEDESTRIAN THREE ASPECT SIGNAL
- CYCLIST THREE ASPECT SIGNAL
- TREE TO BE RETAINED
- PROPOSED HEDGEROW

Udarás Náisiúnta Iompair
National Transport Authority

WESTMEATH COUNTY COUNCIL
Comhairle Chontae na hIarmhí

Rialtas na hÉireann
Government of Ireland

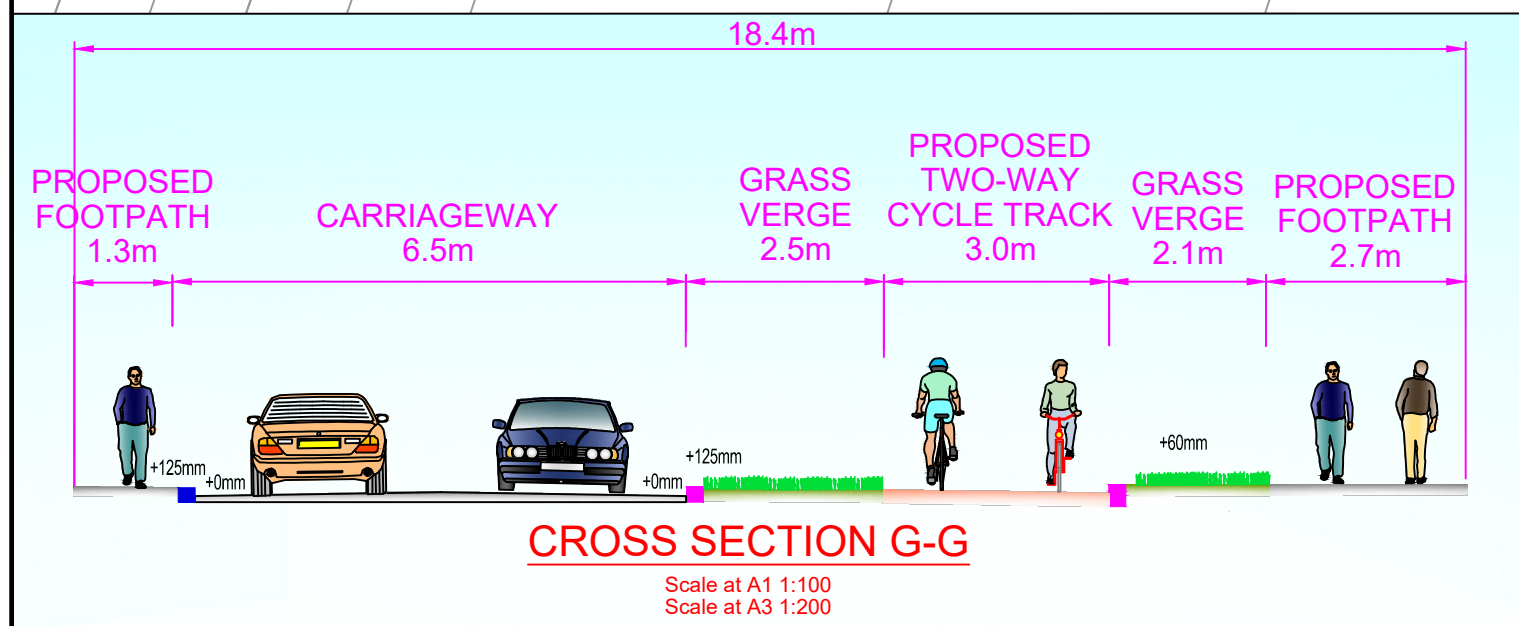
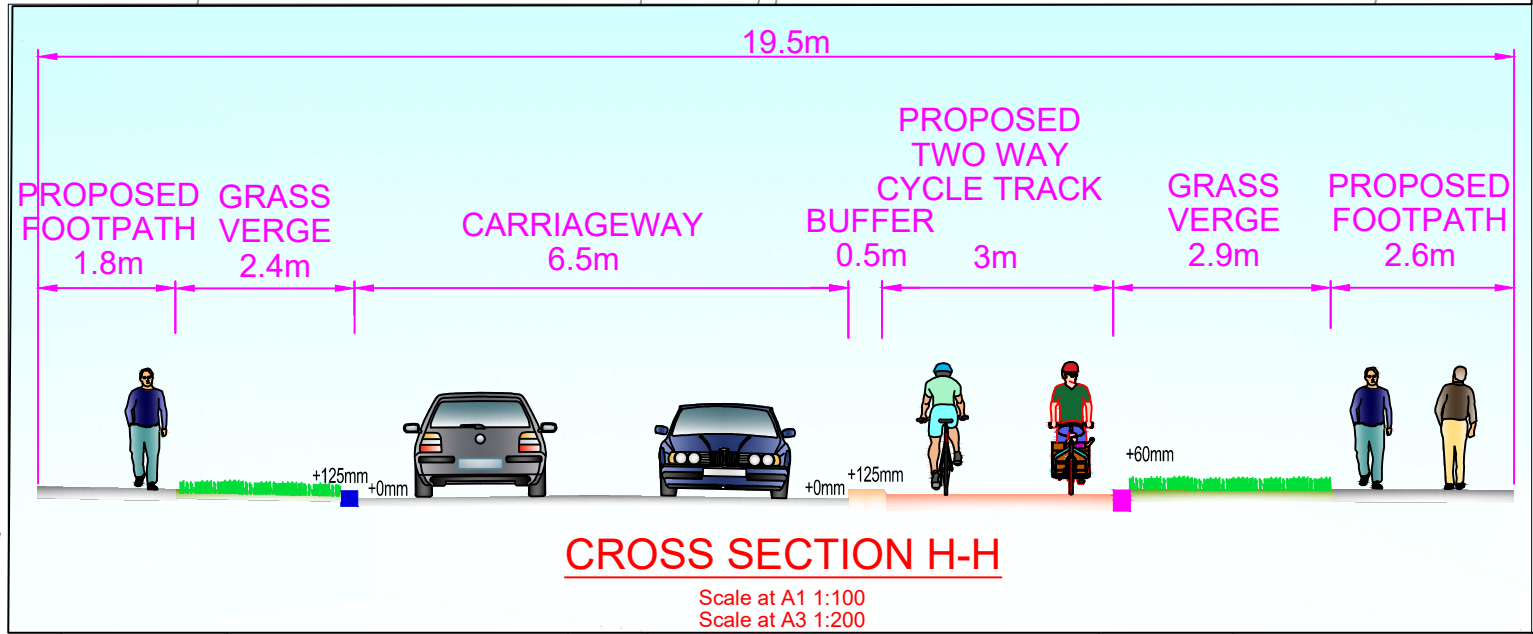
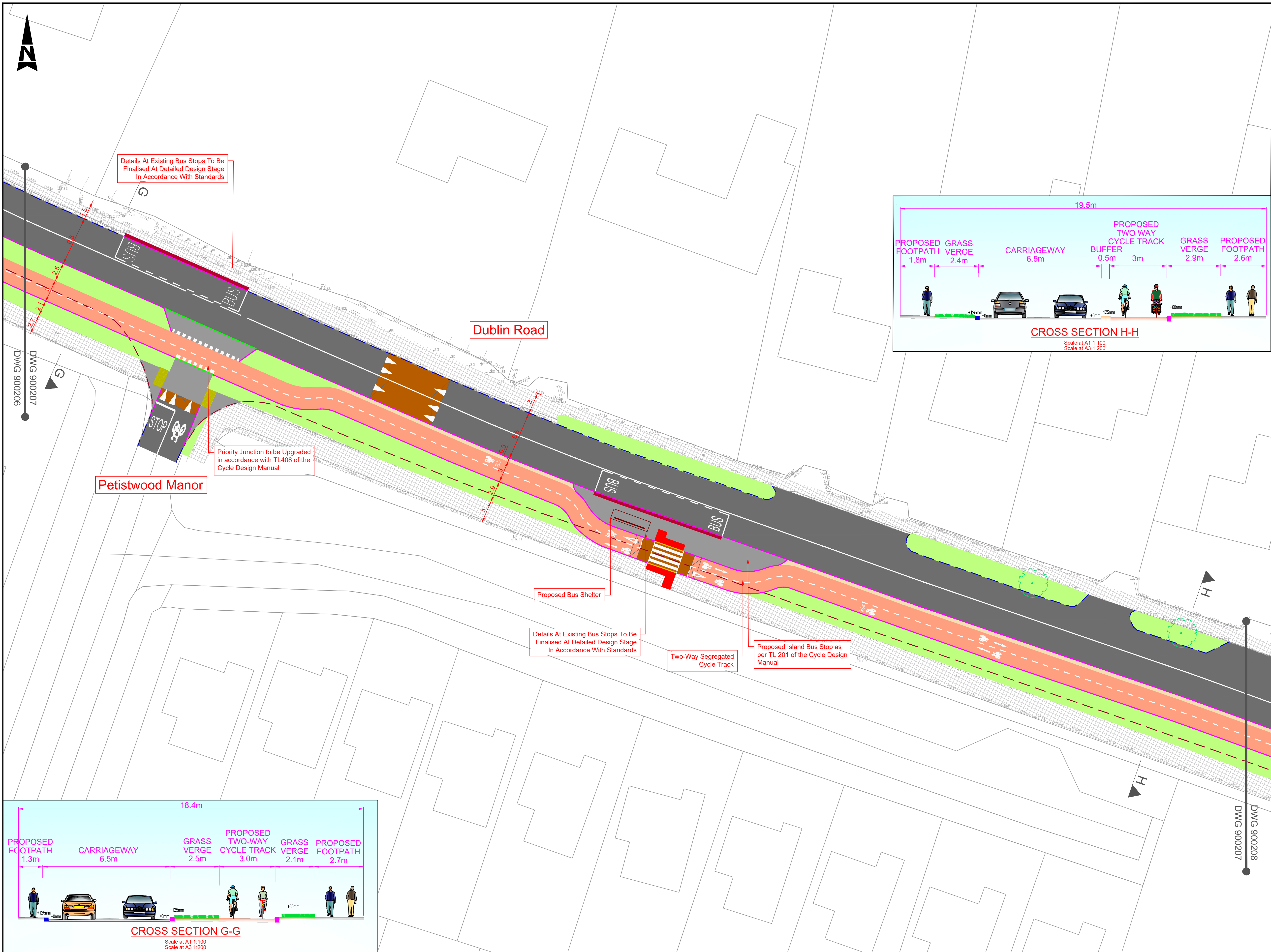
Tionscadal Éireann
Project Ireland
2040

Purpose	FOR REVIEW				
Title	DUBLIN ROAD ACTIVE TRAVEL SCHEME SHEET 6 OF 15				
Original Scale	1:250	Drawn	DS	Checked	TC
Date	30/05/25	Date	30/05/25	Date	30/05/25
Reviewed	SW	Authorised	SW		
Date	30/05/25	Date	30/05/25		
Status	A2	Drawing Number	0086409-ATK-XX-XX-DR-CE-900206	Rev	C04

100
0 10
A1

DO NOT SCALE

File: 0086409-ATK-XX-XX-DR-CE-900207.dwg
Date: May 30, 2025 - 9:13am
Plotted by: SCW4276



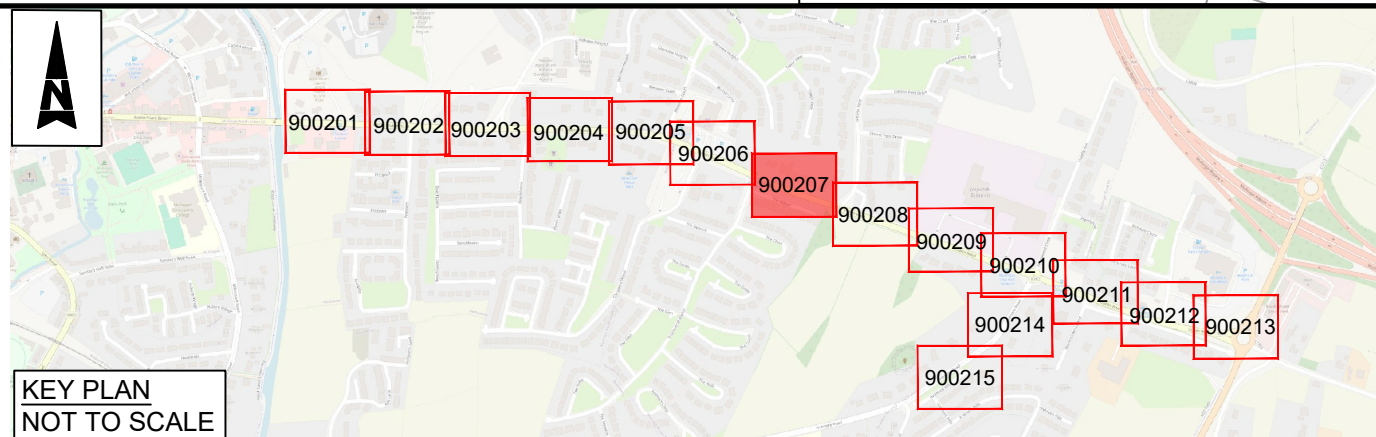
- GENERAL NOTES
1. ALL DIMENSIONS ARE IN MILLIMETRES UNLESS NOTED OTHERWISE
 2. ONLY WRITTEN DIMENSIONS SHALL BE USED. NO DIMENSIONS SHALL BE SCALED FROM THE DRAWINGS
 3. ALL LEVELS ARE IN METRES AND ARE TO MALIN HEAD DATUM
 4. ALL COORDINATES ARE IN METRES AND ARE TO IRISH TRANSVERSE MERCATOR
 5. DRAWINGS ARE TO BE READ IN CONJUNCTION WITH THE SPECIFICATION

- LEGEND
- CARRIAGEWAY
 - PROPOSED BUFFER
 - PROPOSED RAISED CYCLE TRACK / LANE
 - PROPOSED ON ROAD CYCLE LANE
 - PROPOSED NEW / UPGRADED FOOTPATH
 - PROPOSED MIXED TRAFFIC STREET
 - EXISTING FOOTPATH TO BE RETAINED
 - PROPOSED VERGE
 - PROPOSED SHARED SPACE
 - PROPOSED RAISED TABLE / RAMP
 - PARKING AREA
 - TRAFFIC ISLAND
 - PROPOSED RAISED OVERRUN AREA
 - LAND TAKE REQUIRED
 - TACTILE PAVING (UNCONTROLLED)
 - TACTILE PAVING (CONTROLLED)
 - TACTILE PAVING (LADDER TRAMLINE)
 - PROPOSED KERB (125MM UPSTAND)
 - PROPOSED BEVEL KERB
 - PROPOSED FLUSH KERB
 - EXISTING KERB TO BE RETAINED
 - EXISTING KERB TO BE REMOVED
 - PROPOSED KASSEL KERB
 - PROPOSED BELISHA BEACON SIGNAL
 - PRIMARY TRAFFIC SIGNAL ASPECT
 - SECONDARY TRAFFIC SIGNAL ASPECT
 - PEDESTRIAN THREE ASPECT SIGNAL
 - CYCLIST THREE ASPECT SIGNAL
 - TREE TO BE RETAINED
 - PROPOSED HEDGEROW



Purpose		FOR REVIEW	
Title		DUBLIN ROAD ACTIVE TRAVEL SCHEME SHEET 7 OF 15	
Original Scale	1:250	Drawn	DS
1:500		Checked	TC
		Reviewed	SW
		Authorised	SW
Status	A2	Drawing Number	0086409-ATK-XX-XX-DR-CE-900207
Rev			C04

© ORDNANCE SURVEY IRELAND LICENSE NR. AR 0082523. ORDNANCE SURVEY IRELAND & GOVERNMENT OF IRELAND	
ATKINS WILL NOT BE HELD LIABLE FOR THE USE OF THIS DATA ON ANY PROJECT OTHER THAN THE PROJECT: MULLINGAR ACTIVE TRAVEL BUNDLE	
Risk Level	Atkins Base Line - Low Risk
	X Atkins Sensitive - Medium Risk
	Atkins Private - High Risk
	Client Critical - Already Marked



Rev	Description	By	Date	Chk'd	Rev'd	Auth
C04	WCC COMMENTS		DS 30/05/25	TC	SW	SW
C03	BUS STOP UPDATED		DS 21/05/25	TC	SW	SW
C02	WCC COMMENTS		DS 06/05/25	TC	SW	SW
C01	FOR REVIEW		DS 07/03/25	TC	SW	SW

AtkinsRéalis

Atkins House, 150-155 Ainslie Business Park, Swords, Co. Dublin
Tel (+353) 01 810 8000
Fax (+353) 01 810 8001

Unit 2B, 2200 Cork Airport Business Park, Cork
Tel (+353) 021 429 0300
Fax (+353) 021 429 0360

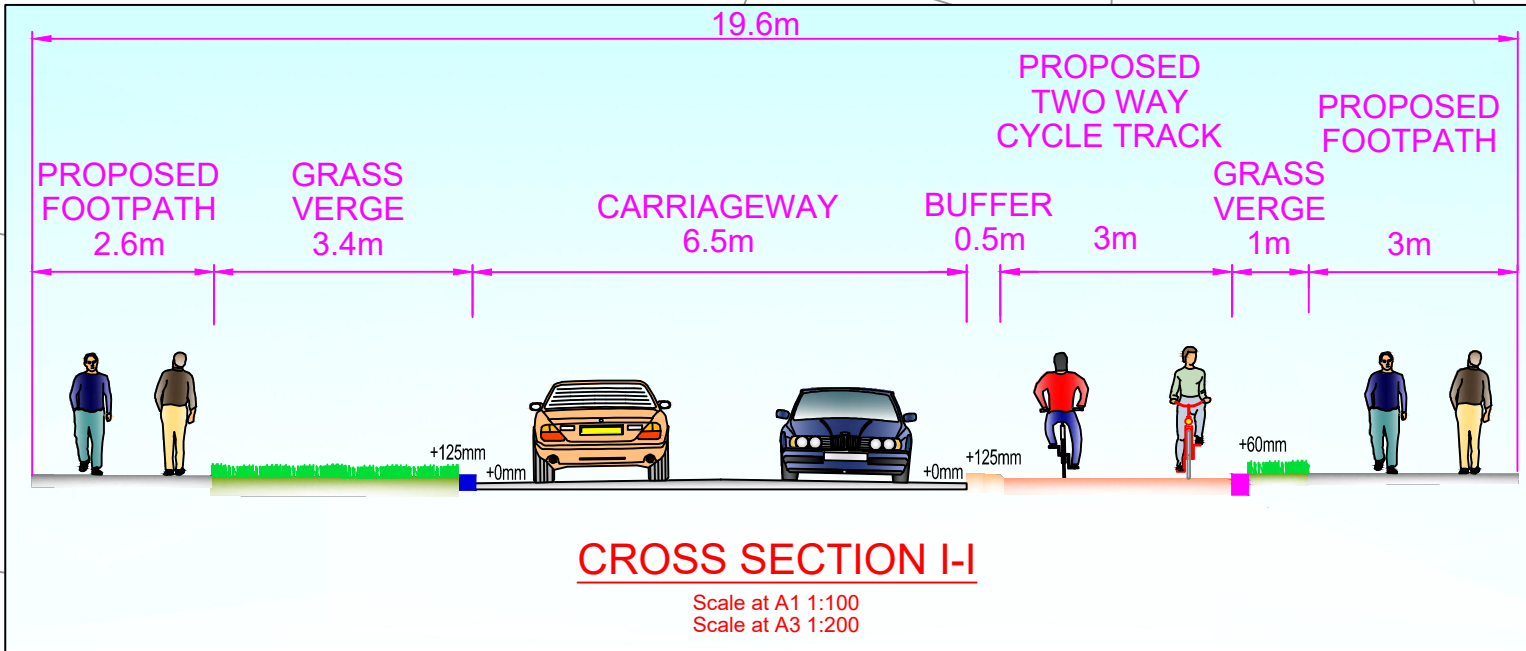
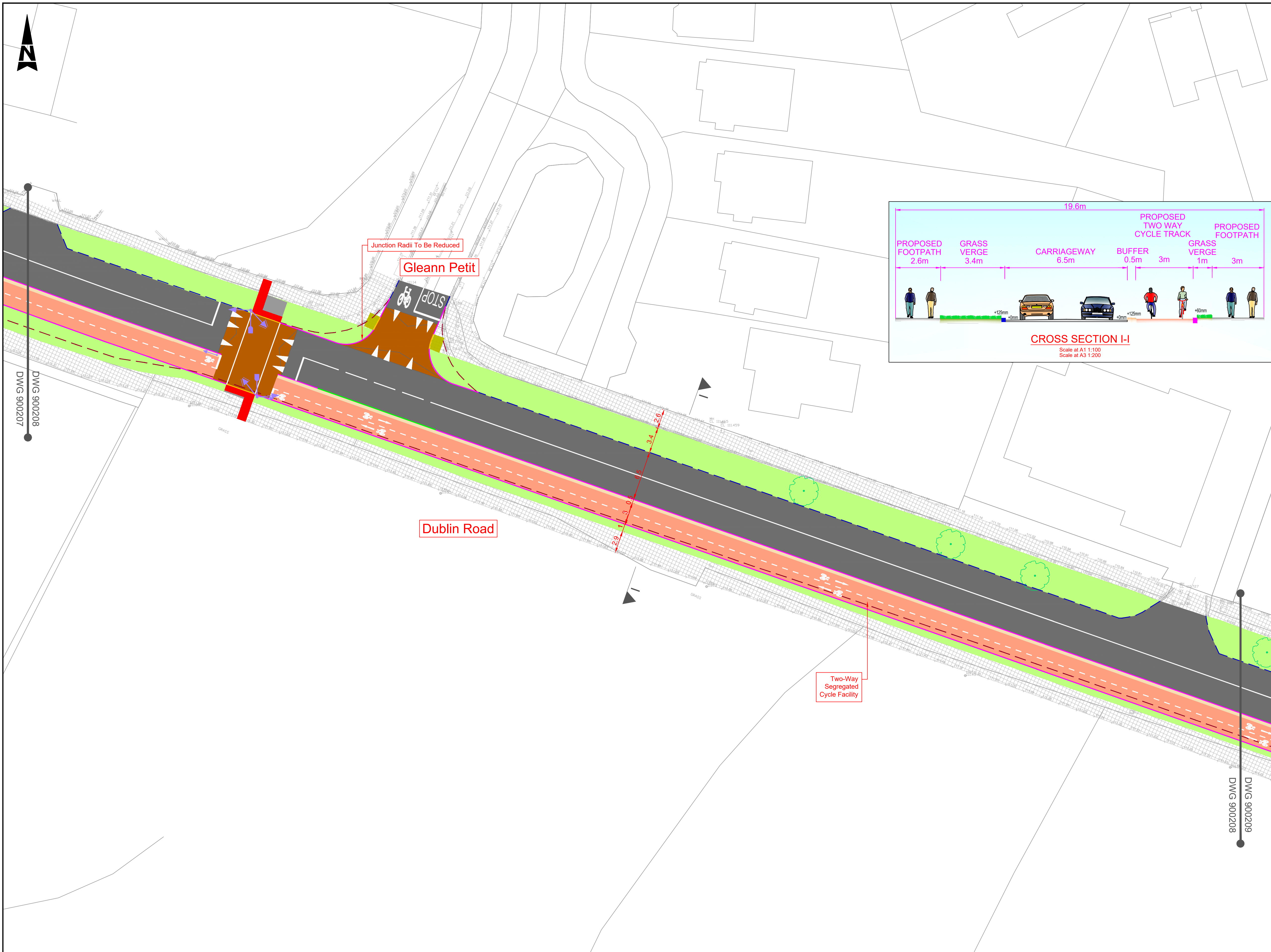
1st Floor Technology House Parkmore Technology Park, Galway
Tel (+353) 091 786 050
Fax (+353) 091 779 830

Client	WESTMEATH COUNTY COUNCIL
Project	MULLINGAR ACTIVE TRAVEL BUNDLE

100
0 10
A1

DO NOT SCALE

File: 0086409-ATK-XX-XX-DR-CE-900208.dwg
Date: May 30, 2025 - 9:16am
Plotted by: SCW4276



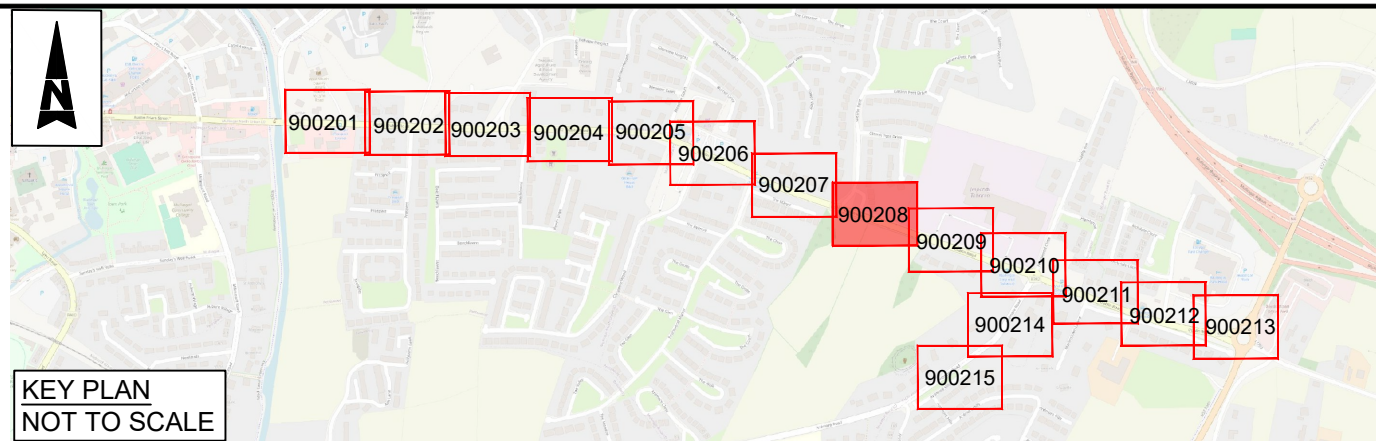
- GENERAL NOTES
1. ALL DIMENSIONS ARE IN MILLIMETRES UNLESS NOTED OTHERWISE
 2. ONLY WRITTEN DIMENSIONS SHALL BE USED. NO DIMENSIONS SHALL BE SCALED FROM THE DRAWINGS
 3. ALL LEVELS ARE IN METRES AND ARE TO MALIN HEAD DATUM
 4. ALL COORDINATES ARE IN METRES AND ARE TO IRISH TRANSVERSE MERCATOR
 5. DRAWINGS ARE TO BE READ IN CONJUNCTION WITH THE SPECIFICATION

- LEGEND
- CARRIAGEWAY
 - PROPOSED BUFFER
 - PROPOSED RAISED CYCLE TRACK / LANE
 - PROPOSED ON ROAD CYCLE LANE
 - PROPOSED NEW / UPGRADED FOOTPATH
 - PROPOSED MIXED TRAFFIC STREET
 - EXISTING FOOTPATH TO BE RETAINED
 - PROPOSED VERGE
 - PROPOSED SHARED SPACE
 - PROPOSED RAISED TABLE / RAMP
 - PARKING AREA
 - TRAFFIC ISLAND
 - PROPOSED RAISED OVERRUN AREA
 - LAND TAKE REQUIRED
 - TACTILE PAVING (UNCONTROLLED)
 - TACTILE PAVING (CONTROLLED)
 - TACTILE PAVING (LADDER TRAMLINE)
 - PROPOSED KERB (125MM UPSTAND)
 - PROPOSED BEVEL KERB
 - PROPOSED FLUSH KERB
 - EXISTING KERB TO BE RETAINED
 - EXISTING KERB TO BE REMOVED
 - PROPOSED KASSEL KERB
 - PROPOSED BELISHA BEACON SIGNAL
 - PRIMARY TRAFFIC SIGNAL ASPECT
 - SECONDARY TRAFFIC SIGNAL ASPECT
 - PEDESTRIAN THREE ASPECT SIGNAL
 - CYCLIST THREE ASPECT SIGNAL
 - TREE TO BE RETAINED
 - PROPOSED HEDGEROW



© ORDNANCE SURVEY IRELAND LICENSE NR. AR 0082523. ORDNANCE SURVEY IRELAND & GOVERNMENT OF IRELAND
ATKINS WILL NOT BE HELD LIABLE FOR THE USE OF THIS DATA ON ANY PROJECT OTHER THAN THE PROJECT:
MULLINGAR ACTIVE TRAVEL BUNDLE

Risk Level	Atkins Base Line - Low Risk
X	Atkins Sensitive - Medium Risk
	Atkins Private - High Risk
	Client Critical - Already Marked



Rev	Description	By	Date	Chk'd	Rev'd	Auth
C03	WCC COMMENTS	DS	30/05/25	TC	SW	SW
C02	WCC COMMENTS	DS	06/05/25	TC	SW	SW
C01	FOR REVIEW	DS	07/03/25	TC	SW	SW

Atkins House, 150-155 Ainslie Business Park, Swords, Co. Dublin
Tel (+353) 01 810 8000
Fax (+353) 01 810 8001

Unit 2B, 2200 Cork Airport Business Park, Cork
Tel (+353) 021 429 0300
Fax (+353) 021 429 0360

1st Floor Technology House Parkmore Technology Park, Galway
Tel (+353) 091 786 050
Fax (+353) 091 779 830

Client

WESTMEATH COUNTY COUNCIL

Project

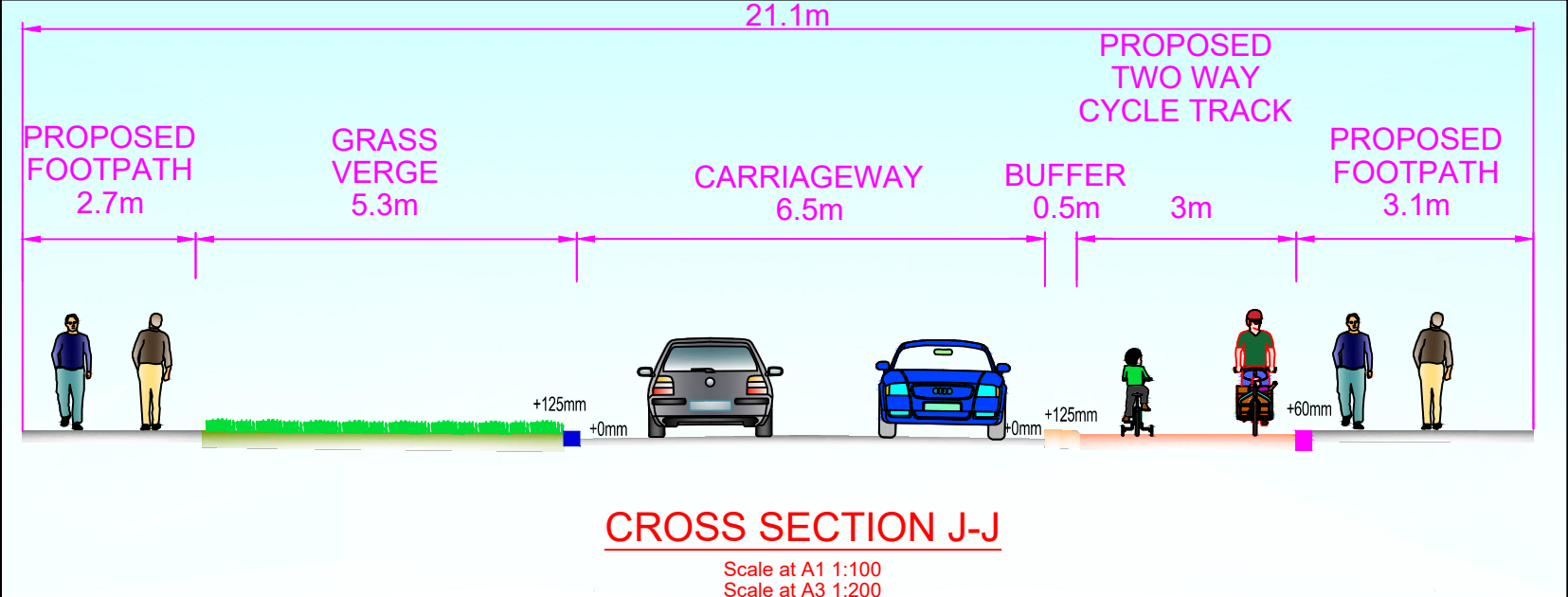
MULLINGAR ACTIVE TRAVEL BUNDLE

Purpose		FOR REVIEW	
Title		DUBLIN ROAD ACTIVE TRAVEL SCHEME SHEET 8 OF 15	
Original Scale	Drawn	Checked	Reviewed
1:250	DS	TC	SW
1:500	Date 30/05/25	Date 30/05/25	Date 30/05/25
Status	Drawing Number		Rev
A2	0086409-ATK-XX-XX-DR-CE-900208		C03

A1

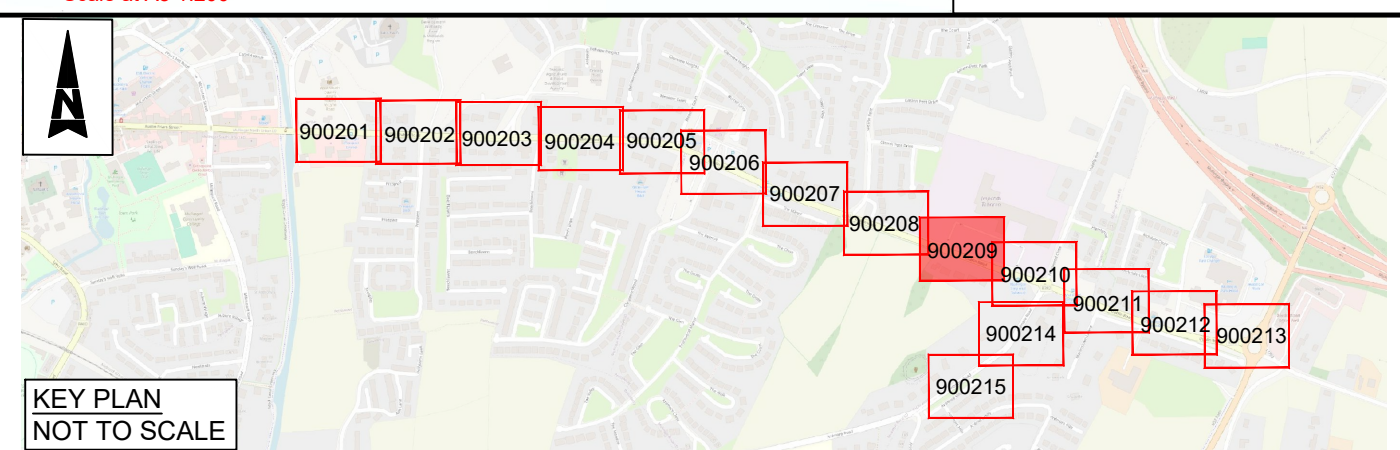
DO NOT SCALE

File: 0086409-ATK-XX-XX-DR-CE-900209.dwg
Date: May 30, 2025 - 9:32am
Plotted by: SCW4276



© ORDNANCE SURVEY IRELAND LICENSE NR. AR 0082523. ORDNANCE SURVEY IRELAND & GOVERNMENT OF IRELAND
ATKINS WILL NOT BE HELD LIABLE FOR THE USE OF THIS DATA ON ANY PROJECT OTHER THAN THE PROJECT.
MULLINGAR ACTIVE TRAVEL BUNDLE

Risk Level	Atkins Base Line - Low Risk
X	Atkins Sensitive - Medium Risk
	Atkins Private - High Risk
	Client Critical - Already Marked



Rev	Description	By	Date	Chk'd	Rev'd	Auth
C03	WCC COMMENTS	DS	30/05/25	TC	SW	SW
C02	FOR REVIEW	DS	02/05/25	TC	SW	SW
C01	FOR REVIEW	DS	06/03/25	TC	SW	SW

Atkins House, 150-155 Ainslie Business Park, Swords, Co. Dublin
Tel (+353) 01 810 8000
Fax (+353) 01 810 8001

Unit 2B, 2200 Cork Airport Business Park, Cork
Tel (+353) 021 429 0300
Fax (+353) 021 429 0360

1st Floor Technology House Parkmore Technology Park, Galway
Tel (+353) 091 786 050
Fax (+353) 091 779 830

Client

WESTMEATH COUNTY COUNCIL

Project

MULLINGAR ACTIVE TRAVEL BUNDLE

- GENERAL NOTES
- ALL DIMENSIONS ARE IN MILLIMETRES UNLESS NOTED OTHERWISE
 - ONLY WRITTEN DIMENSIONS SHALL BE USED. NO DIMENSIONS SHALL BE SCALED FROM THE DRAWINGS
 - ALL LEVELS ARE IN METRES AND ARE TO MALIN HEAD DATUM
 - ALL COORDINATES ARE IN METRES AND ARE TO IRISH TRANSVERSE MERCATOR
 - DRAWINGS ARE TO BE READ IN CONJUNCTION WITH THE SPECIFICATION

LEGEND

	CARRIAGEWAY
	PROPOSED BUFFER
	PROPOSED RAISED CYCLE TRACK / LANE
	PROPOSED ON ROAD CYCLE LANE
	PROPOSED NEW / UPGRADED FOOTPATH
	PROPOSED MIXED TRAFFIC STREET
	EXISTING FOOTPATH TO BE RETAINED
	PROPOSED VERGE
	PROPOSED SHARED SPACE
	PROPOSED RAISED TABLE / RAMP
	PARKING AREA
	TRAFFIC ISLAND
	PROPOSED RAISED OVERRUN AREA
	LAND TAKE REQUIRED
	TACTILE PAVING (UNCONTROLLED)
	TACTILE PAVING (CONTROLLED)
	TACTILE PAVING (LADDER TRAMLINE)
	PROPOSED KERB (125MM UPSTAND)
	PROPOSED BEVEL KERB
	PROPOSED FLUSH KERB
	EXISTING KERB TO BE RETAINED
	EXISTING KERB TO BE REMOVED
	PROPOSED KASSEL KERB
	PROPOSED BELISHA BEACON SIGNAL
	PRIMARY TRAFFIC SIGNAL ASPECT
	SECONDARY TRAFFIC SIGNAL ASPECT
	PEDESTRIAN THREE ASPECT SIGNAL
	CYCLIST THREE ASPECT SIGNAL
	TREE TO BE RETAINED
	PROPOSED HEDGEROW

Udarás Náisiúnta Iompair
National Transport Authority

WESTMEATH COUNTY COUNCIL
Comhairle Chontae na hIarmhí

Rialtas na hÉireann
Government of Ireland

Tionscadal Éireann
Project Ireland
2040

Purpose

FOR REVIEW

Title

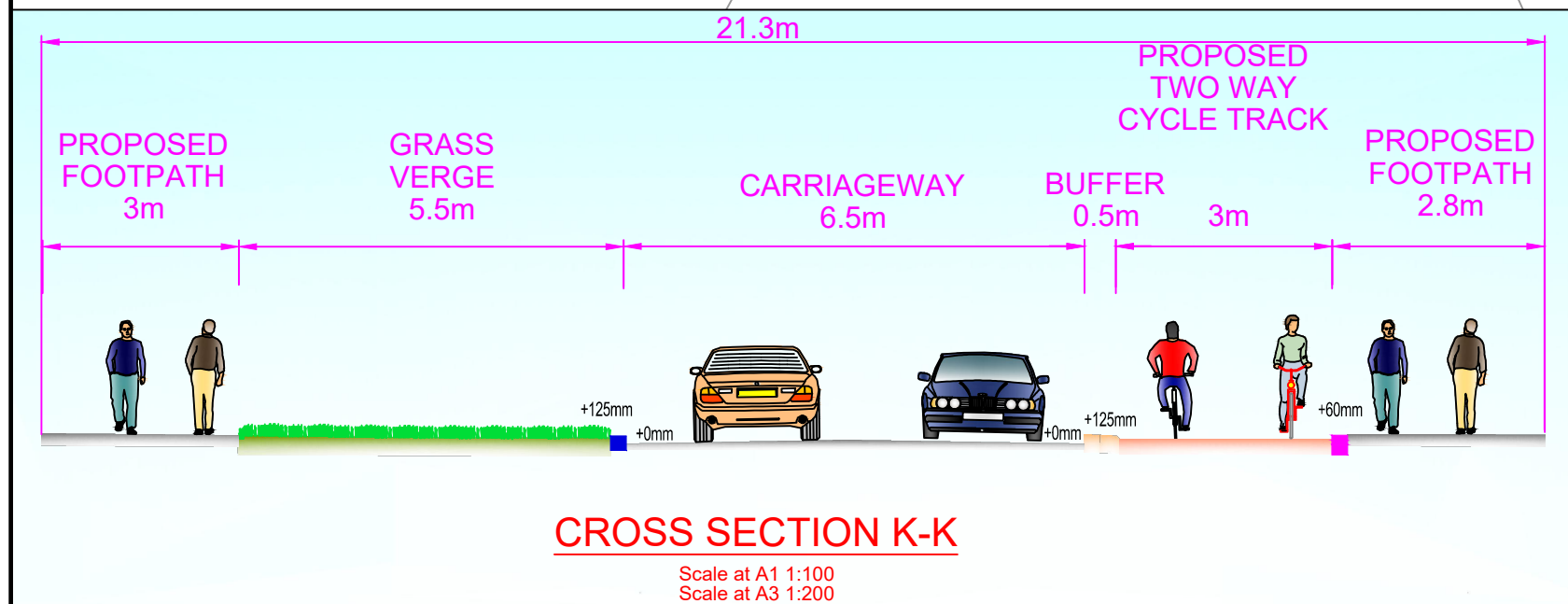
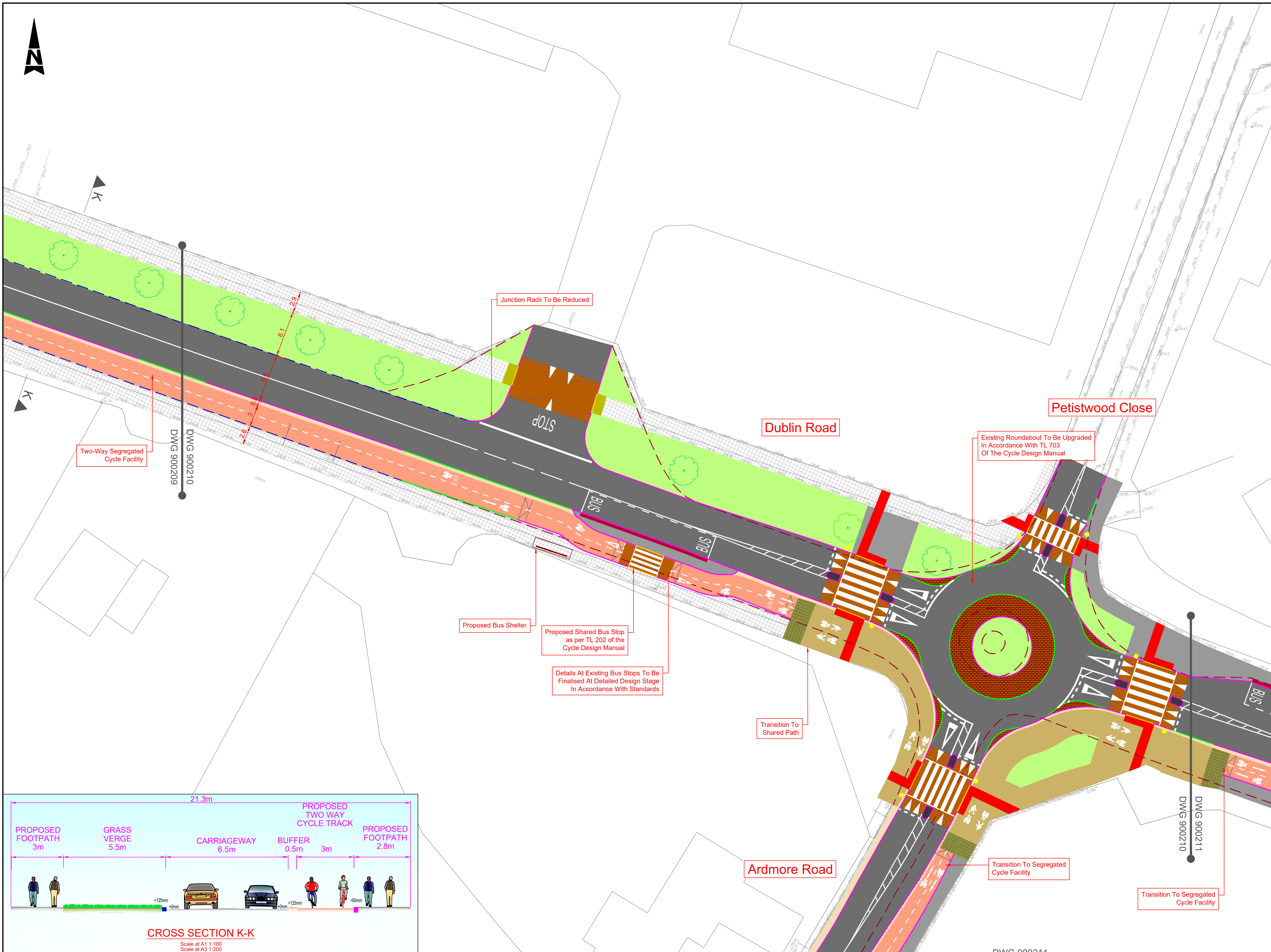
DUBLIN ROAD ACTIVE TRAVEL SCHEME
SHEET 9 OF 15

Original Scale	Drawn	Checked	Reviewed	Authorised
	DS	TC	SW	SW
	Date 30/05/25	Date 30/05/25	Date 30/05/25	Date 30/05/25
Status	Drawing Number			Rev
A2	0086409-ATK-XX-XX-DR-CE-900209			C03

100
0 10
A1

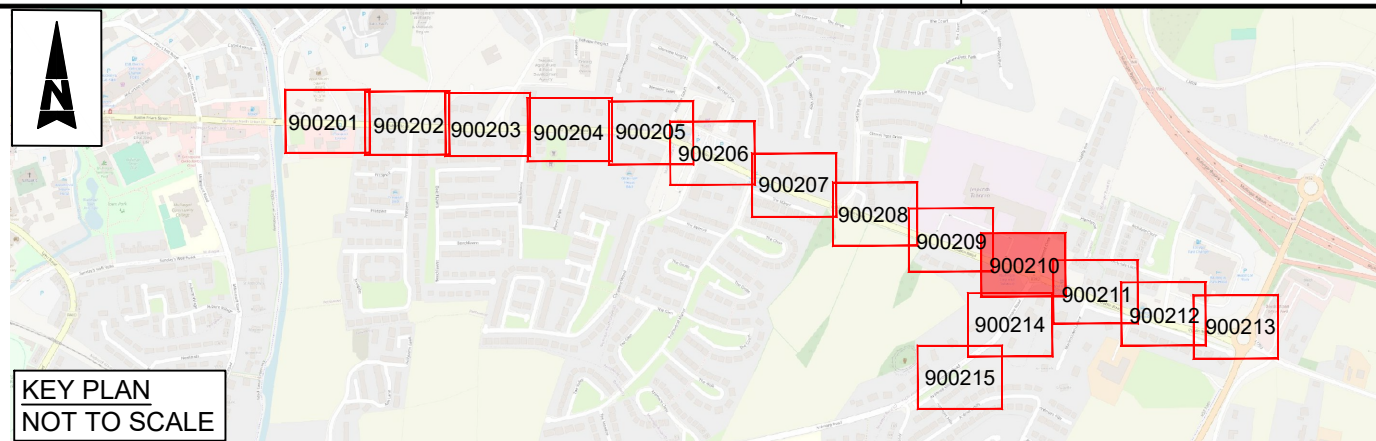
DO NOT SCALE

File: 0086409-ATK-XX-XX-DR-CE-900210.dwg
Date: May 30, 2025 - 9:35am
Plotted by: SCW4276



© ORDNANCE SURVEY IRELAND LICENSE NR. AR 0082523. ORDNANCE SURVEY IRELAND & GOVERNMENT OF IRELAND
ATKINS WILL NOT BE HELD LIABLE FOR THE USE OF THIS DATA ON ANY PROJECT OTHER THAN THE PROJECT.
MULLINGAR ACTIVE TRAVEL BUNDLE

Risk Level	Atkins Base Line - Low Risk
X	Atkins Sensitive - Medium Risk
	Atkins Private - High Risk
	Client Critical - Already Marked



Rev	Description	By	Date	Chk'd	Rev'd	Auth
C03	WCC COMMENTS	DS	30/05/25	TC	SW	SW
C02	FOR REVIEW	DS	06/05/25	TC	SW	SW
C01	FOR REVIEW	DS	13/03/25	TC	SW	SW

Atkins House, 150-155 Ainslie Business Park, Swords, Co. Dublin
Tel (+353) 01 810 8000
Fax (+353) 01 810 8001

Unit 2B, 2200 Cork Airport Business Park, Cork
Tel (+353) 021 429 0300
Fax (+353) 021 429 0360

1st Floor Technology House Parkmore Technology Park, Galway
Tel (+353) 091 786 050
Fax (+353) 091 779 830

Client

WESTMEATH COUNTY COUNCIL

Project

MULLINGAR ACTIVE TRAVEL BUNDLE

GENERAL NOTES

- ALL DIMENSIONS ARE IN MILLIMETRES UNLESS NOTED OTHERWISE
- ONLY WRITTEN DIMENSIONS SHALL BE USED. NO DIMENSIONS SHALL BE SCALED FROM THE DRAWINGS
- ALL LEVELS ARE IN METRES AND ARE TO MALIN HEAD DATUM
- ALL COORDINATES ARE IN METRES AND ARE TO IRISH TRANSVERSE MERCATOR
- DRAWINGS ARE TO BE READ IN CONJUNCTION WITH THE SPECIFICATION

LEGEND

- CARRIAGEWAY
- PROPOSED BUFFER
- PROPOSED RAISED CYCLE TRACK / LANE
- PROPOSED ON ROAD CYCLE LANE
- PROPOSED NEW / UPGRADED FOOTPATH
- PROPOSED MIXED TRAFFIC STREET
- EXISTING FOOTPATH TO BE RETAINED
- PROPOSED VERGE
- PROPOSED SHARED SPACE
- PROPOSED RAISED TABLE / RAMP
- PARKING AREA
- TRAFFIC ISLAND
- PROPOSED RAISED OVERRUN AREA
- LAND TAKE REQUIRED
- TACTILE PAVING (UNCONTROLLED)
- TACTILE PAVING (CONTROLLED)
- TACTILE PAVING (LADDER TRAMLINE)
- PROPOSED KERB (125MM UPSTAND)
- PROPOSED BEVEL KERB
- PROPOSED FLUSH KERB
- EXISTING KERB TO BE RETAINED
- EXISTING KERB TO BE REMOVED
- PROPOSED KASSEL KERB
- PROPOSED BELISHA BEACON SIGNAL
- PRIMARY TRAFFIC SIGNAL ASPECT
- SECONDARY TRAFFIC SIGNAL ASPECT
- PEDESTRIAN THREE ASPECT SIGNAL
- CYCLIST THREE ASPECT SIGNAL
- TREE TO BE RETAINED
- PROPOSED HEDGEROW

NTA
Udarás Náisiúnta Iompair
National Transport Authority

WESTMEATH COUNTY COUNCIL
Comhairle Chontae na hIarmhí

Rialtas na hÉireann
Government of Ireland

Tionscadal Éireann
Project Ireland
2040

Purpose

FOR REVIEW

Title

DUBLIN ROAD ACTIVE TRAVEL SCHEME
SHEET 10 OF 15

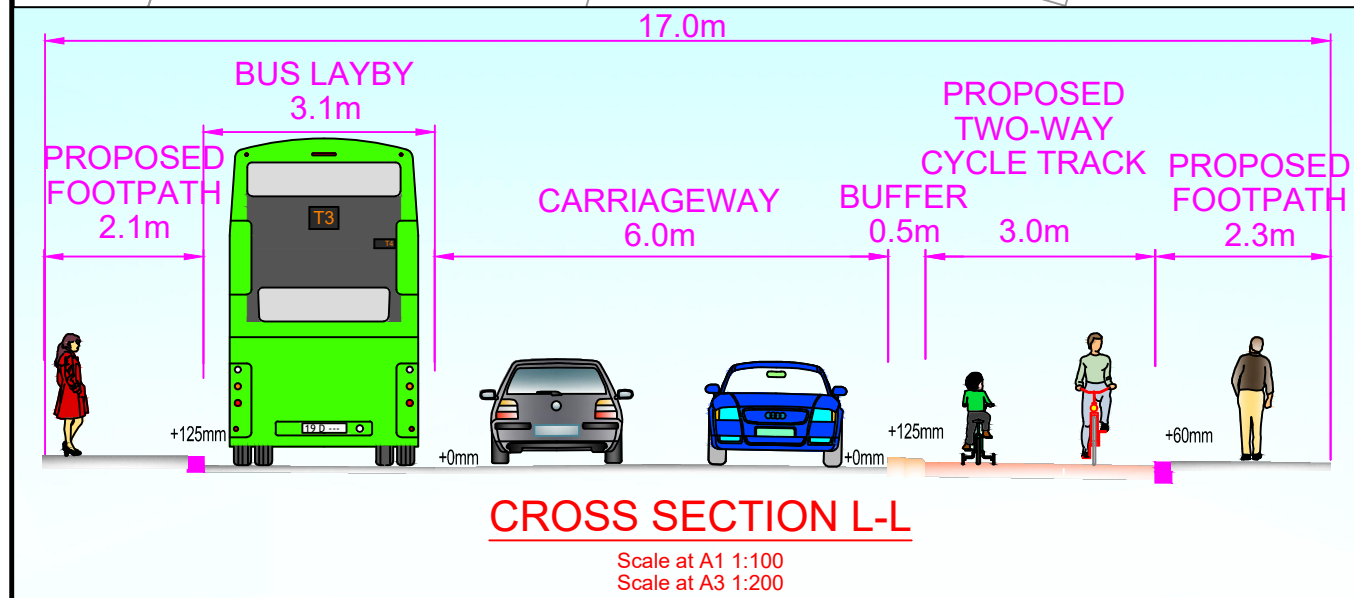
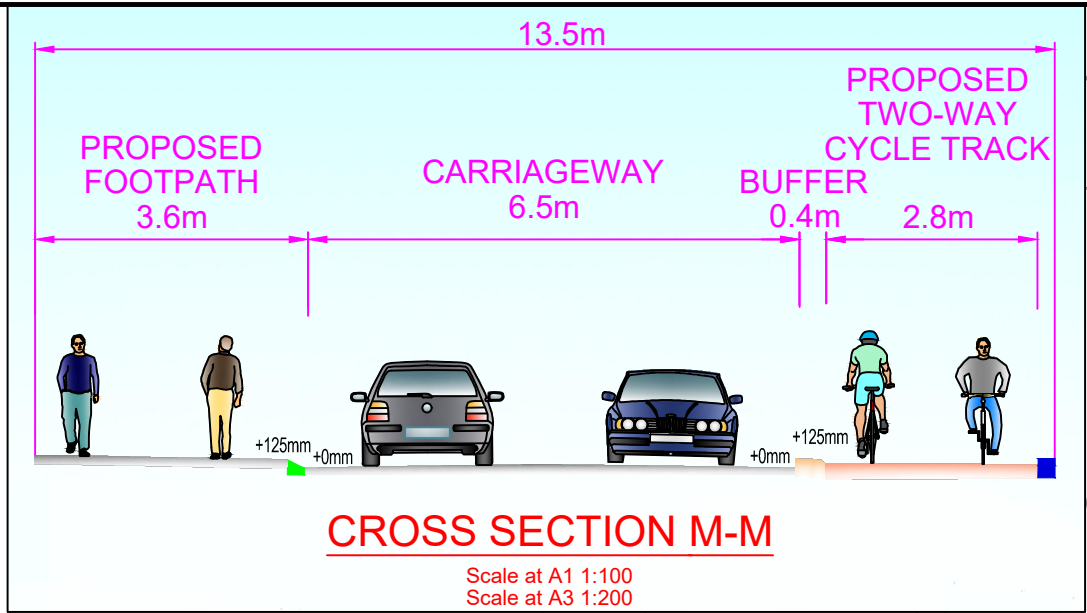
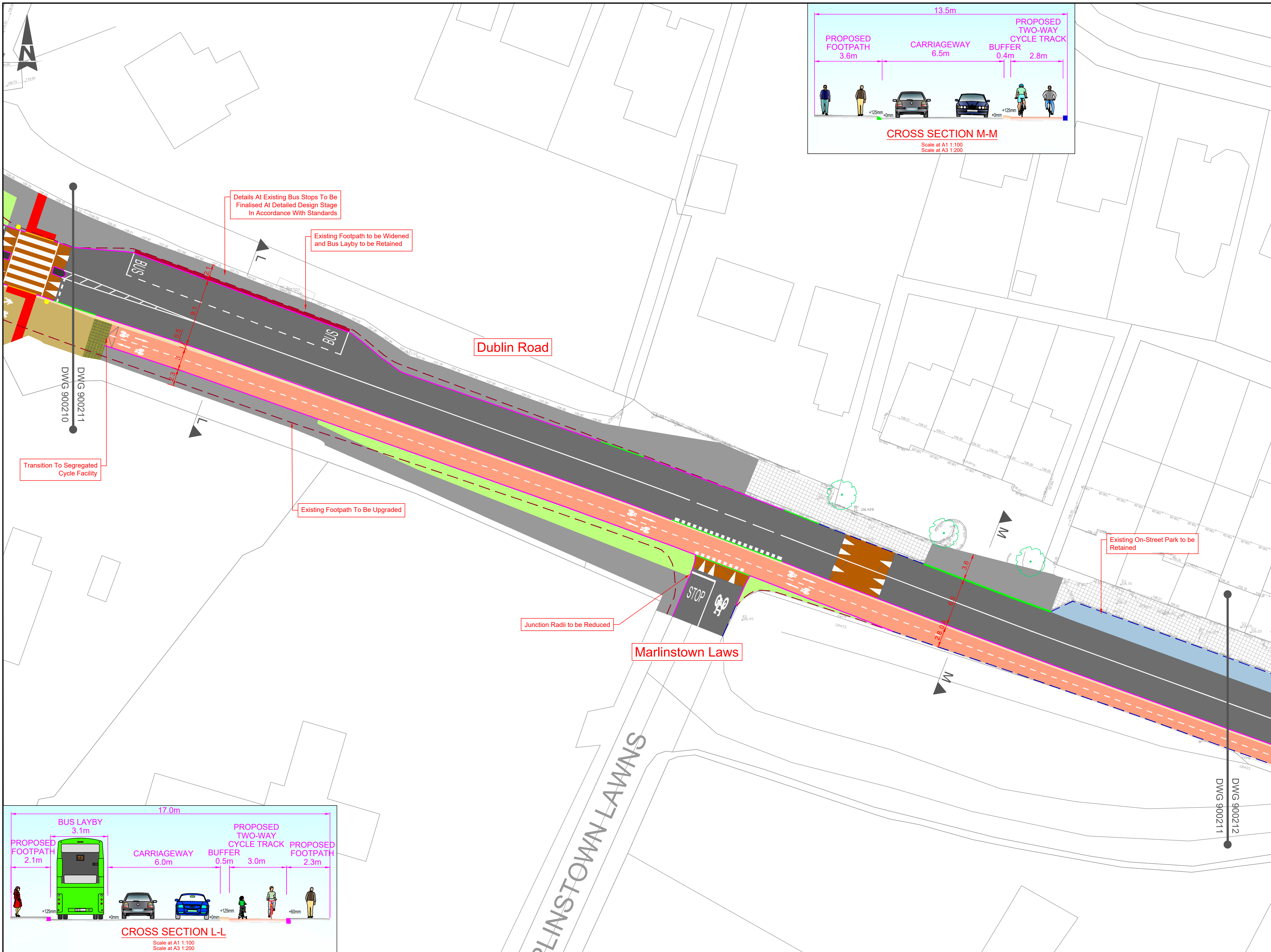
Original Scale	Drawn	Checked	Reviewed	Authorised
1:250	DS	TC	SW	SW
1:500	Date 30/05/25	Date 30/05/25	Date 30/05/25	Date 30/05/25

Status	Drawing Number	Rev
A2	0086409-ATK-XX-XX-DR-CE-900210	C03

100
0 10
A1

DO NOT SCALE

File: 0086409-ATK-XX-XX-DR-CE-900211.dwg
Date: May 30, 2025 - 9:38am
Plotted by: SCW4276



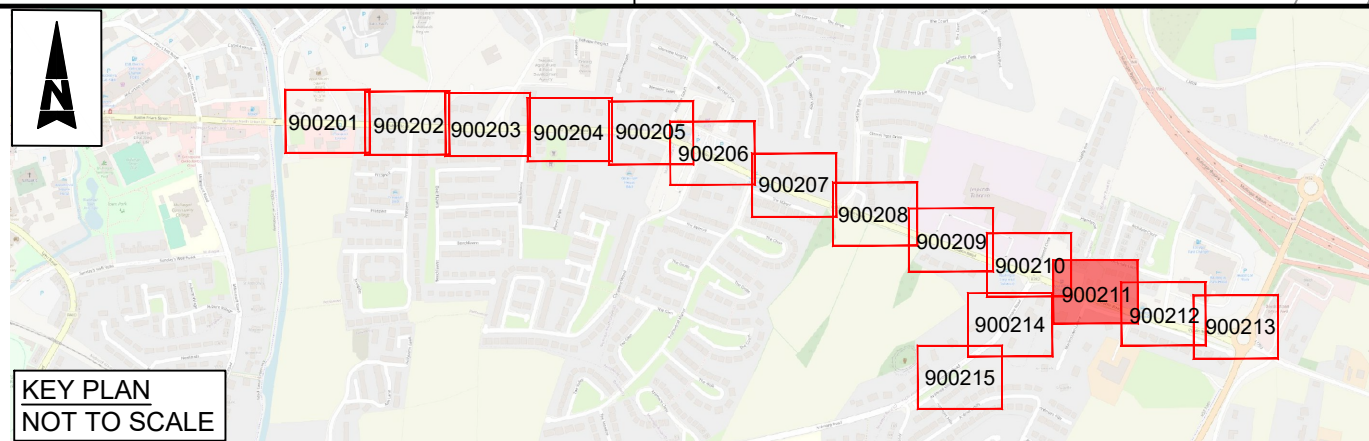
- GENERAL NOTES
1. ALL DIMENSIONS ARE IN MILLIMETRES UNLESS NOTED OTHERWISE
 2. ONLY WRITTEN DIMENSIONS SHALL BE USED. NO DIMENSIONS SHALL BE SCALED FROM THE DRAWINGS
 3. ALL LEVELS ARE IN METRES AND ARE TO MALIN HEAD DATUM
 4. ALL COORDINATES ARE IN METRES AND ARE TO IRISH TRANSVERSE MERCATOR
 5. DRAWINGS ARE TO BE READ IN CONJUNCTION WITH THE SPECIFICATION

- LEGEND
- CARRIAGEWAY
 - PROPOSED BUFFER
 - PROPOSED RAISED CYCLE TRACK / LANE
 - PROPOSED ON ROAD CYCLE LANE
 - PROPOSED NEW / UPGRADED FOOTPATH
 - PROPOSED MIXED TRAFFIC STREET
 - EXISTING FOOTPATH TO BE RETAINED
 - PROPOSED VERGE
 - PROPOSED SHARED SPACE
 - PROPOSED RAISED TABLE / RAMP
 - PARKING AREA
 - TRAFFIC ISLAND
 - PROPOSED RAISED OVERRUN AREA
 - LAND TAKE REQUIRED
 - TACTILE PAVING (UNCONTROLLED)
 - TACTILE PAVING (CONTROLLED)
 - TACTILE PAVING (LADDER TRAMLINE)
 - PROPOSED KERB (125MM UPSTAND)
 - PROPOSED BEVEL KERB
 - PROPOSED FLUSH KERB
 - EXISTING KERB TO BE RETAINED
 - EXISTING KERB TO BE REMOVED
 - PROPOSED KASSEL KERB
 - PROPOSED BELISHA BEACON SIGNAL
 - PRIMARY TRAFFIC SIGNAL ASPECT
 - SECONDARY TRAFFIC SIGNAL ASPECT
 - PEDESTRIAN THREE ASPECT SIGNAL
 - CYCLIST THREE ASPECT SIGNAL
 - TREE TO BE RETAINED
 - PROPOSED HEDGEROW



Purpose		FOR REVIEW				
Title						
DUBLIN ROAD ACTIVE TRAVEL SCHEME SHEET 11 OF 15						
Original Scale	1:250	Drawn	DS	Checked	TC	
	1:500	Date	30/05/25	Date	30/05/25	
Status	A2	Drawing Number			Reviewed	SW
		0086409-ATK-XX-XX-DR-CE-900211			Date	30/05/25
		Rev			C03	

© ORDNANCE SURVEY IRELAND LICENSE NR. AR 0082523. ORDNANCE SURVEY IRELAND & GOVERNMENT OF IRELAND	
ATKINS WILL NOT BE HELD LIABLE FOR THE USE OF THIS DATA ON ANY PROJECT OTHER THAN THE PROJECT: MULLINGAR ACTIVE TRAVEL BUNDLE	
Risk Level	Atkins Base Line - Low Risk
	X Atkins Sensitive - Medium Risk
	Atkins Private - High Risk
	Client Critical - Already Marked



Rev	Description	By	Date	Chk'd	Rev'd	Auth
C03	WCC COMMENTS		DS 30/05/25	TC	SW	SW
C02	FOR REVIEW		DS 06/05/25	TC	SW	SW
C01	FOR REVIEW		DS 06/03/25	TC	SW	SW

Atkins House, 150-155 Ainslie Business Park, Swords, Co. Dublin
Tel (+353) 01 810 8000
Fax (+353) 01 810 8001

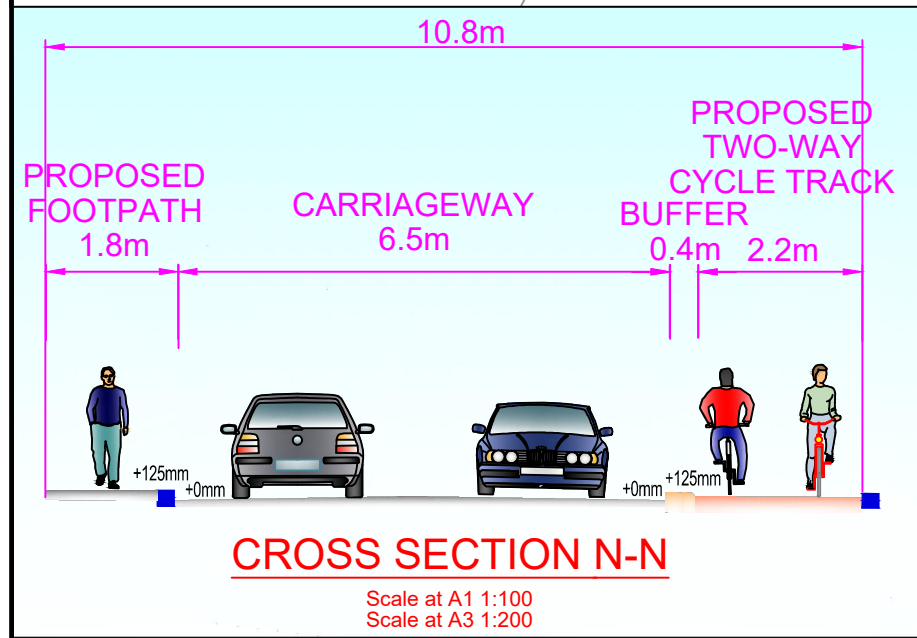
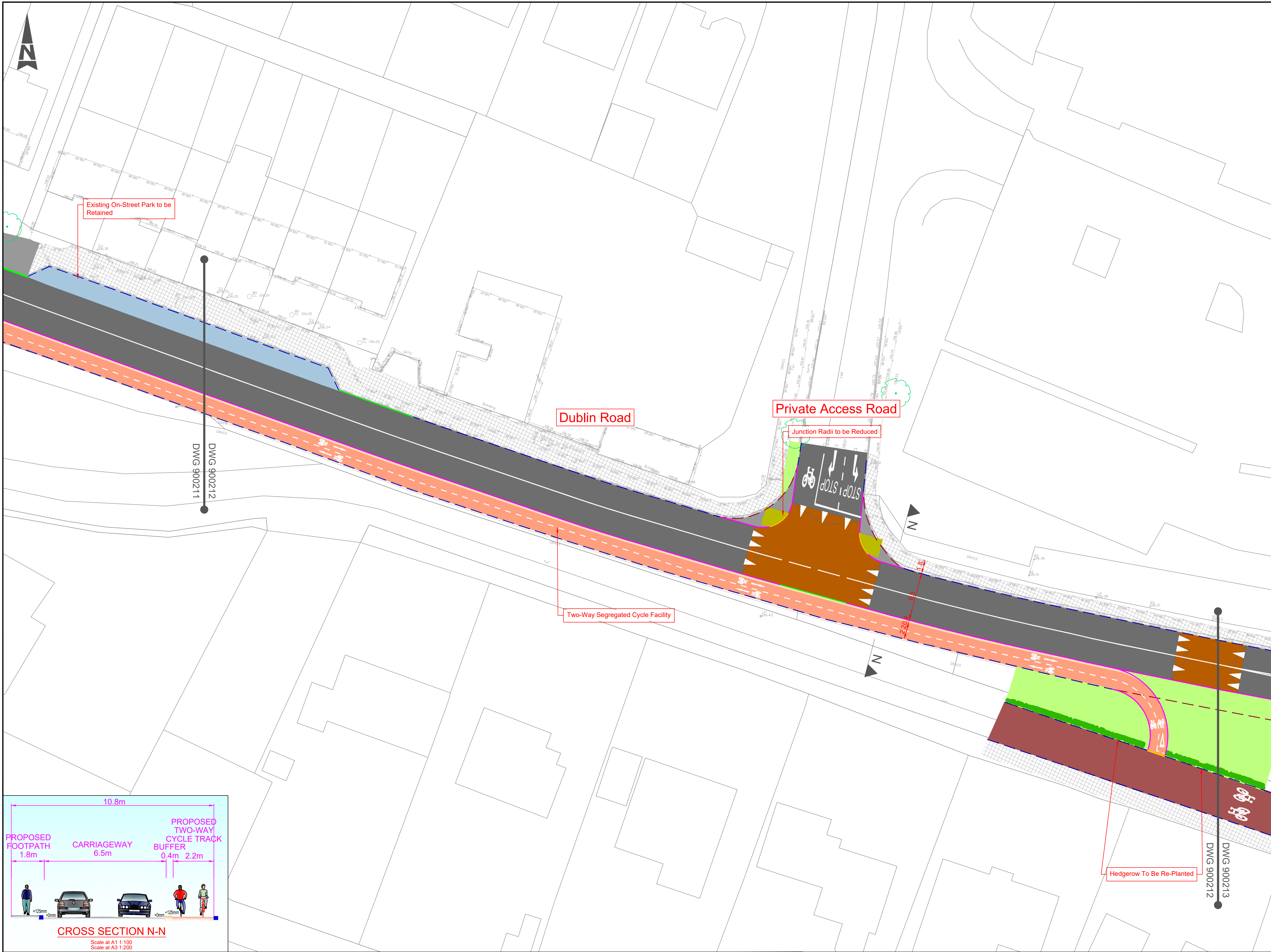
Unit 2B, 2200 Cork Airport Business Park, Cork
Tel (+353) 021 429 0300
Fax (+353) 021 429 0360

1st Floor Technology House Parkmore Technology Park, Galway
Tel (+353) 091 786 050
Fax (+353) 091 779 830

Client	WESTMEATH COUNTY COUNCIL	
Project	MULLINGAR ACTIVE TRAVEL BUNDLE	

100
0 10
A1

DO NOT SCALE



- GENERAL NOTES
- ALL DIMENSIONS ARE IN MILLIMETRES UNLESS NOTED OTHERWISE
 - ONLY WRITTEN DIMENSIONS SHALL BE USED. NO DIMENSIONS SHALL BE SCALED FROM THE DRAWINGS
 - ALL LEVELS ARE IN METRES AND ARE TO MALIN HEAD DATUM
 - ALL COORDINATES ARE IN METRES AND ARE TO IRISH TRANSVERSE MERCATOR
 - DRAWINGS ARE TO BE READ IN CONJUNCTION WITH THE SPECIFICATION

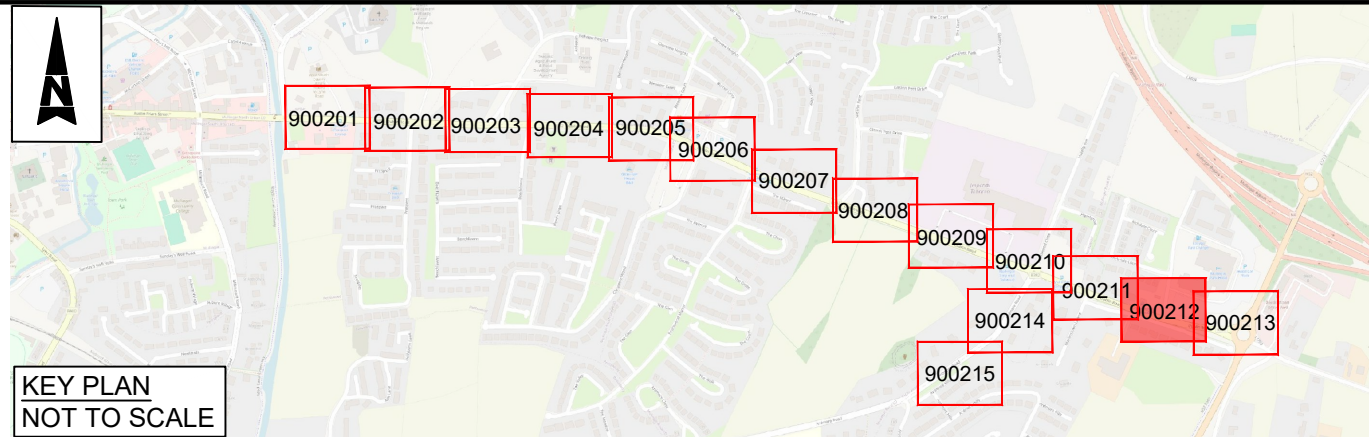
- LEGEND
- CARRIAGEWAY
 - PROPOSED BUFFER
 - PROPOSED RAISED CYCLE TRACK / LANE
 - PROPOSED ON ROAD CYCLE LANE
 - PROPOSED NEW / UPGRADED FOOTPATH
 - PROPOSED MIXED TRAFFIC STREET
 - EXISTING FOOTPATH TO BE RETAINED
 - PROPOSED VERGE
 - PROPOSED SHARED SPACE
 - PROPOSED RAISED TABLE / RAMP
 - PARKING AREA
 - TRAFFIC ISLAND
 - PROPOSED RAISED OVERRUN AREA
 - LAND TAKE REQUIRED
 - TACTILE PAVING (UNCONTROLLED)
 - TACTILE PAVING (CONTROLLED)
 - TACTILE PAVING (LADDER TRAMLINE)
 - PROPOSED KERB (125MM UPSTAND)
 - PROPOSED BEVEL KERB
 - PROPOSED FLUSH KERB
 - EXISTING KERB TO BE RETAINED
 - EXISTING KERB TO BE REMOVED
 - PROPOSED KASSEL KERB
 - PROPOSED BELISHA BEACON SIGNAL
 - PRIMARY TRAFFIC SIGNAL ASPECT
 - SECONDARY TRAFFIC SIGNAL ASPECT
 - PEDESTRIAN THREE ASPECT SIGNAL
 - CYCLIST THREE ASPECT SIGNAL
 - TREE TO BE RETAINED
 - PROPOSED HEDGEROW



Purpose		FOR REVIEW			
Title		DUBLIN ROAD ACTIVE TRAVEL SCHEME SHEET 12 OF 15			
Original Scale	1:250	Drawn DS	Checked TC	Reviewed SW	Authorised SW
	1:500	Date 30/05/25	Date 30/05/25	Date 30/05/25	Date 30/05/25
Status	Drawing Number				Rev
A2	0086409-ATK-XX-XX-DR-CE-900212				C03

© ORDNANCE SURVEY IRELAND LICENSE NR. AR 0082523. ORDNANCE SURVEY IRELAND & GOVERNMENT OF IRELAND
ATKINS WILL NOT BE HELD LIABLE FOR THE USE OF THIS DATA ON ANY PROJECT OTHER THAN THE PROJECT:
MULLINGAR ACTIVE TRAVEL BUNDLE

Risk Level	Atkins Base Line - Low Risk
	X Atkins Sensitive - Medium Risk
	Atkins Private - High Risk
	Client Critical - Already Marked



Rev	Description	By	Date	Chk'd	Rev'd	Auth
C03	WCC COMMENTS	DS	30/05/25	TC	SW	SW
C02	FOR REVIEW	DS	08/05/25	TC	SW	SW
C01	FOR REVIEW	DS	06/03/25	TC	SW	SW

Atkins House, 150-155 Ainslie Business Park, Swords, Co. Dublin
Tel (+353) 01 810 8000
Fax (+353) 01 810 8001

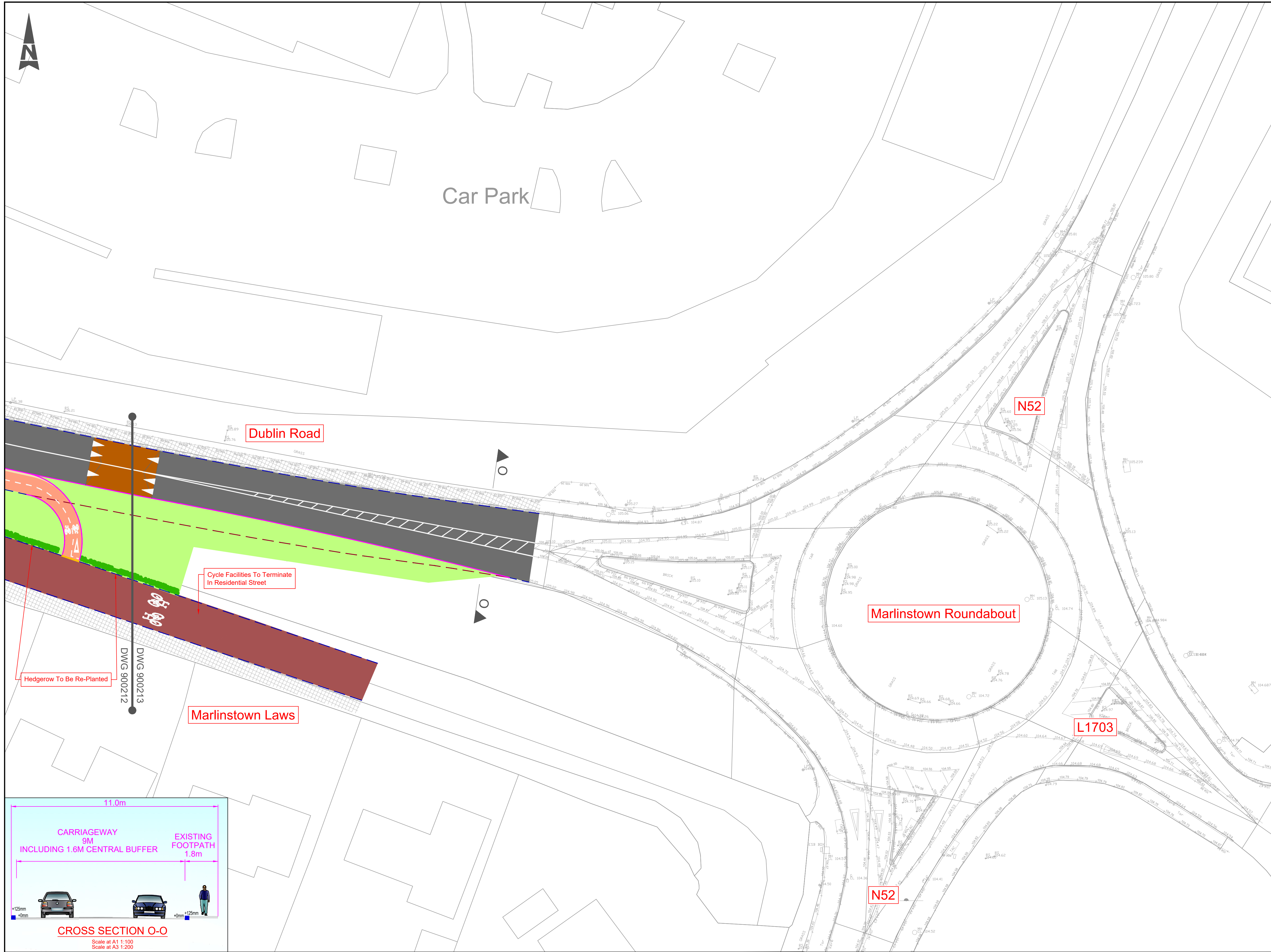
Unit 2B, 2200 Cork Airport Business Park, Cork
Tel (+353) 021 429 0300
Fax (+353) 021 429 0360

1st Floor Technology House Parkmore Technology Park, Galway
Tel (+353) 091 786 050
Fax (+353) 091 779 830

Client	WESTMEATH COUNTY COUNCIL	
Project	MULLINGAR ACTIVE TRAVEL BUNDLE	

DO NOT SCALE

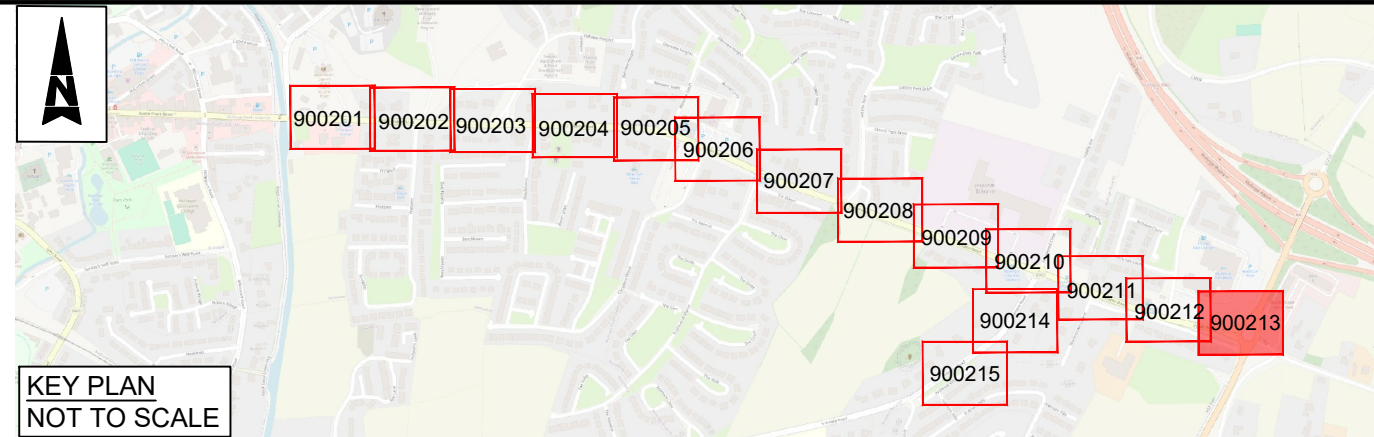
File: 0086409-ATK-XX-XX-DR-CE-900213.dwg
Date: May 30, 2025 - 9:45am Plotted by: SCAN4276



© ORDNANCE SURVEY IRELAND LICENSE NR.
AR 0082523. ORDNANCE SURVEY IRELAND &
GOVERNMENT OF IRELAND

ATKINS WILL NOT BE HELD LIABLE FOR THE
USE OF THIS DATA ON ANY PROJECT OTHER
THAN THE PROJECT:
MULLINGAR ACTIVE TRAVEL BUNDLE

Risk Level		
	X	Atkins Base Line - Low Risk
		Atkins Sensitive - Medium Risk
		Atkins Private - High Risk
		Client Critical - Already Marked



C03	WCC COMMENTS	DS	30/05/25	TC	SW	SW
C02	WCC COMMENTS	DS	06/05/25	TC	SW	SW
C01	FOR REVIEW	DS	20/03/25	TC	SW	SW
Rev	Description	By	Date	Chk'd	Rev'd	Auth

 **AtkinsRéalis**

Atkins House, 150-155 Airside
Business Park, Swords, Co. Dublin
Tel (+353) 01 810 8000
Fax (+353) 01 810 8001

Unit 2B, 2200 Cork Airport
Business Park, Cork
Tel (+353) 021 429 0300
Fax (+353) 021 429 0360

1st Floor Technology House
Parkmore Technology Park, Galway
Tel (+353) 091 778 050
Fax (+353) 091 779 830

Client	WESTMEATH COUNTY COUNCIL
Project	MULLINGAR ACTIVE TRAVEL BUNDLE

<div> <div>Title</div> <div>DUBLIN ROAD ACTIVE TRAVEL SCHEME SHEET 13 OF 15</div> </div>					
<div>Original Scale</div> <div>1:250 1:500</div>		<div>Drawn</div> <div>DS</div> <div>Date 30/05/25</div>	<div>Checked</div> <div>TC</div> <div>Date 30/05/25</div>	<div>Reviewed</div> <div>SW</div> <div>Date 30/05/25</div>	<div>Authorised</div> <div>SW</div> <div>Date 30/05/25</div>
<div>Status</div> <div>A2</div>	<div>Drawing Number</div> <div>0086409-ATK-XX-XX-DR-CE-900213</div>				<div>Rev</div> <div>C03</div>

- ### GENERAL NOTES
1. ALL DIMENSIONS ARE IN MILLIMETRES UNLESS NOTED OTHERWISE
 2. ONLY WRITTEN DIMENSIONS SHALL BE USED. NO DIMENSIONS SHALL BE SCALED FROM THE DRAWINGS
 3. ALL LEVELS ARE IN METRES AND ARE TO MALIN HEAD DATUM
 4. ALL COORDINATES ARE IN METRES AND ARE TO IRISH TRANSVERSE MERCATOR
 5. DRAWINGS ARE TO BE READ IN CONJUNCTION WITH THE SPECIFICATION

LEGEND

- | | |
|---|------------------------------------|
|  | CARRIAGEWAY |
|  | PROPOSED BUFFER |
|  | PROPOSED RAISED CYCLE TRACK / LANE |
|  | PROPOSED ON ROAD CYCLE LANE |
|  | PROPOSED NEW / UPGRADED FOOTPATH |
|  | PROPOSED MIXED TRAFFIC STREET |
|  | EXISTING FOOTPATH TO BE RETAINED |
|  | PROPOSED VERGE |
|  | PROPOSED SHARED SPACE |
|  | PROPOSED RAISED TABLE / RAMP |
|  | PARKING AREA |
|  | TRAFFIC ISLAND |
|  | PROPOSED RAISED OVERRUN AREA |
|  | LAND TAKE REQUIRED |
|  | TACTILE PAVING (UNCONTROLLED) |
|  | TACTILE PAVING (CONTROLLED) |
|  | TACTILE PAVING (LADDER TRAMLINE) |
|  | PROPOSED KERB (125MM UPSTAND) |
|  | PROPOSED BEVEL KERB |
|  | PROPOSED FLUSH KERB |
|  | EXISTING KERB TO BE RETAINED |
|  | EXISTING KERB TO BE REMOVED |
|  | PROPOSED KASSEL KERB |
|  | PROPOSED BELISHA BEACON SIGNAL |
|  | PRIMARY TRAFFIC SIGNAL ASPECT |
|  | SECONDARY TRAFFIC SIGNAL ASPECT |
|  | PEDESTRIAN THREE ASPECT SIGNAL |
|  | CYCLIST THREE ASPECT SIGNAL |
|  | TREE TO BE RETAINED |
|  | PROPOSED HEDGEROW |



Purpose FOR REVIEW

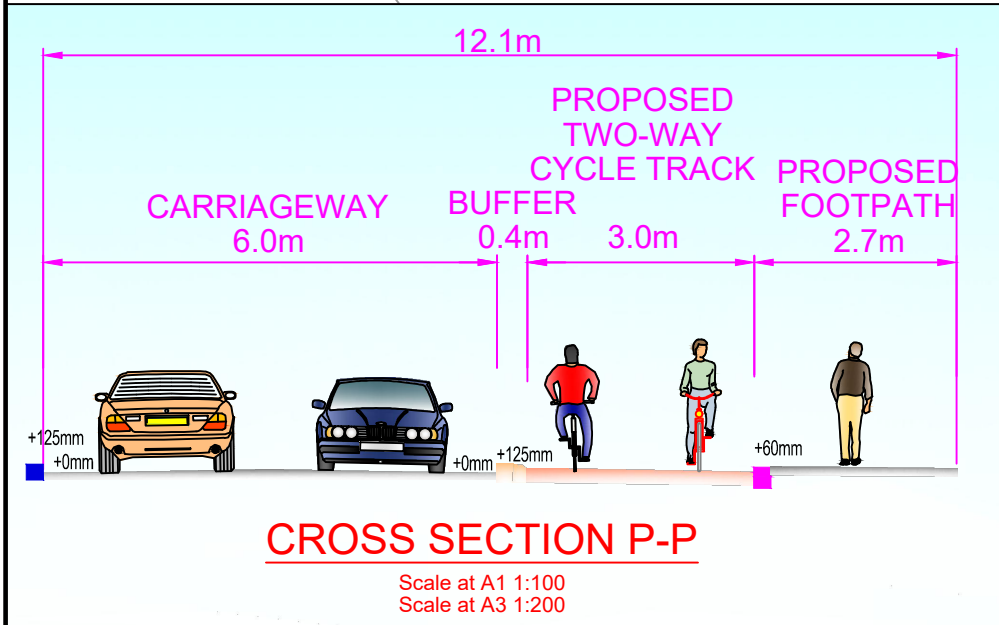
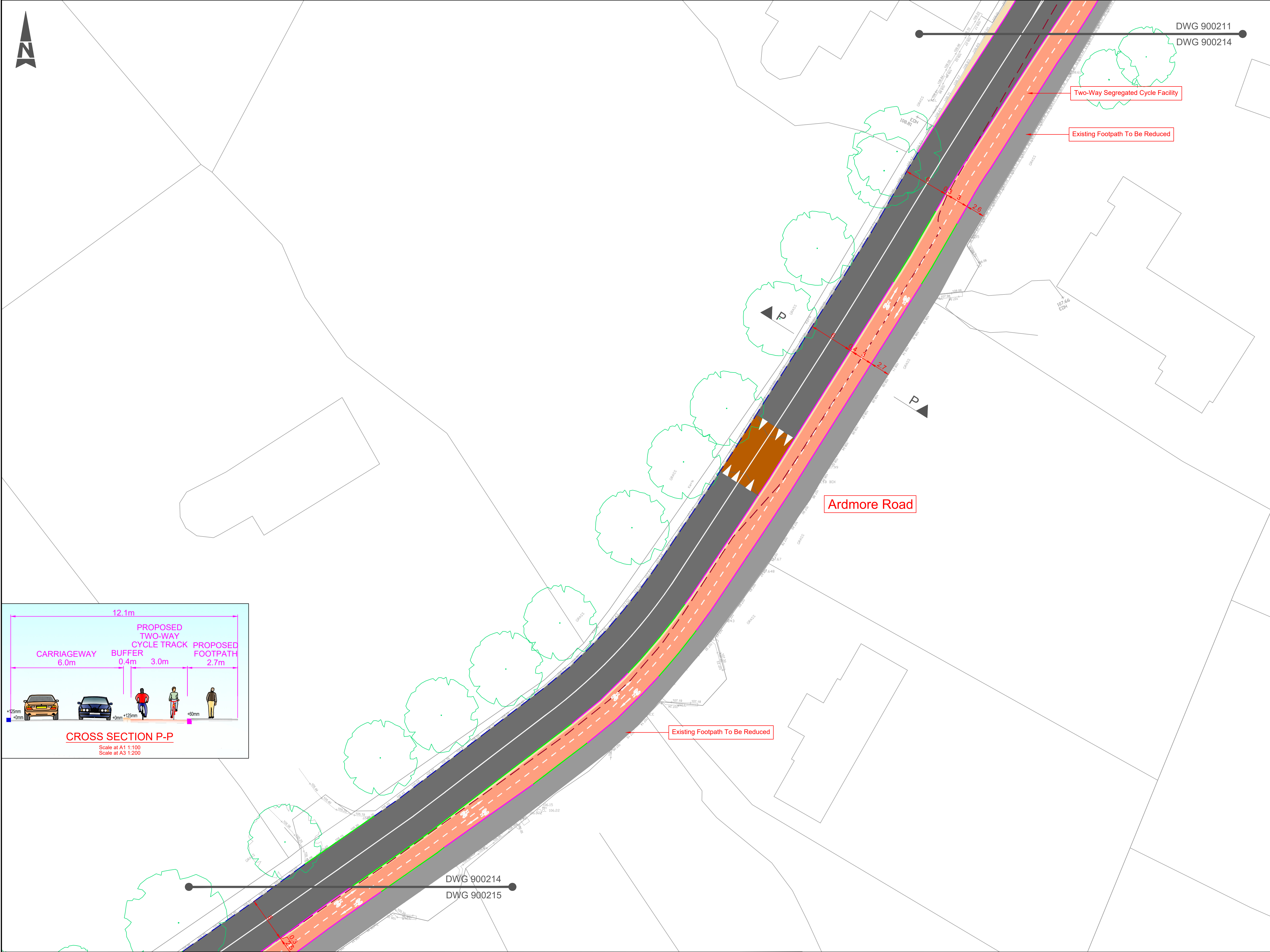
DUBLIN ROAD ACTIVE TRAVEL SCHEME
SHEET 13 OF 15

Original Scale		Drawn	Checked	Reviewed	Authorised
1:250		DS	TC	SW	SW
1:500		Date 30/05/25	Date 30/05/25	Date 30/05/25	Date 30/05/25
Status	Drawing Number				Rev
A2	0086409-ATK-XX-XX-DR-CE-900213				C03

A1

DO NOT SCALE

File: 0086409-ATK-XX-XX-DR-CE-900214.dwg
Date: May 30, 2025 - 9:53am
Plotted by: SCW4276



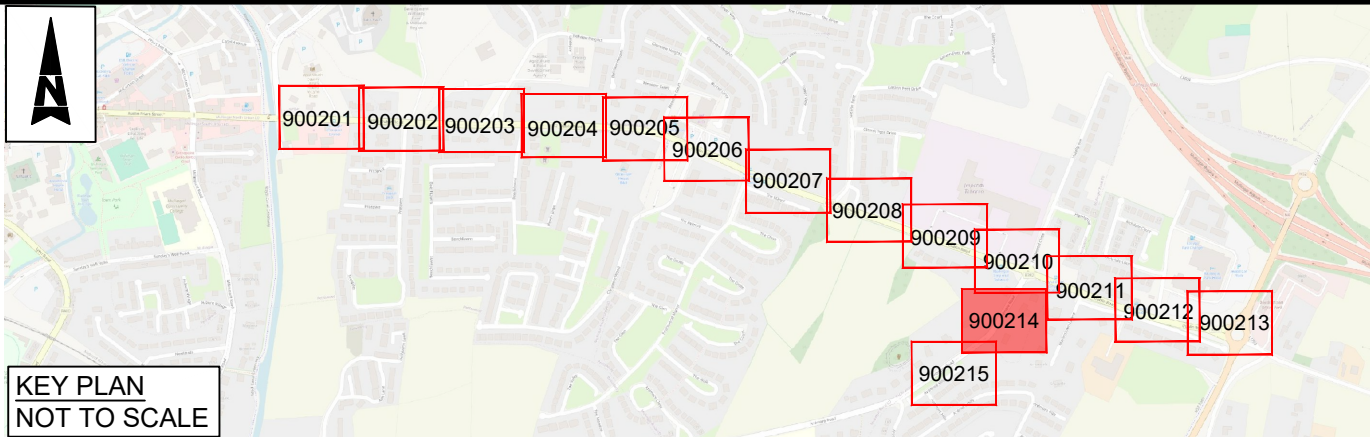
- GENERAL NOTES
1. ALL DIMENSIONS ARE IN MILLIMETRES UNLESS NOTED OTHERWISE
 2. ONLY WRITTEN DIMENSIONS SHALL BE USED. NO DIMENSIONS SHALL BE SCALED FROM THE DRAWINGS
 3. ALL LEVELS ARE IN METRES AND ARE TO MALIN HEAD DATUM
 4. ALL COORDINATES ARE IN METRES AND ARE TO IRISH TRANSVERSE MERCATOR
 5. DRAWINGS ARE TO BE READ IN CONJUNCTION WITH THE SPECIFICATION

- LEGEND
- CARRIAGEWAY
 - PROPOSED BUFFER
 - PROPOSED RAISED CYCLE TRACK / LANE
 - PROPOSED ON ROAD CYCLE LANE
 - PROPOSED NEW / UPGRADED FOOTPATH
 - PROPOSED MIXED TRAFFIC STREET
 - EXISTING FOOTPATH TO BE RETAINED
 - PROPOSED VERGE
 - PROPOSED SHARED SPACE
 - PROPOSED RAISED TABLE / RAMP
 - PARKING AREA
 - TRAFFIC ISLAND
 - PROPOSED RAISED OVERRUN AREA
 - LAND TAKE REQUIRED
 - TACTILE PAVING (UNCONTROLLED)
 - TACTILE PAVING (CONTROLLED)
 - TACTILE PAVING (LADDER TRAMLINE)
 - PROPOSED KERB (125MM UPSTAND)
 - PROPOSED BEVEL KERB
 - PROPOSED FLUSH KERB
 - EXISTING KERB TO BE RETAINED
 - EXISTING KERB TO BE REMOVED
 - PROPOSED KASSEL KERB
 - PROPOSED BELISHA BEACON SIGNAL
 - PRIMARY TRAFFIC SIGNAL ASPECT
 - SECONDARY TRAFFIC SIGNAL ASPECT
 - PEDESTRIAN THREE ASPECT SIGNAL
 - CYCLIST THREE ASPECT SIGNAL
 - TREE TO BE RETAINED
 - PROPOSED HEDGEROW



© ORDNANCE SURVEY IRELAND LICENSE NR. AR 0082523. ORDNANCE SURVEY IRELAND & GOVERNMENT OF IRELAND
ATKINS WILL NOT BE HELD LIABLE FOR THE USE OF THIS DATA ON ANY PROJECT OTHER THAN THE PROJECT:
MULLINGAR ACTIVE TRAVEL BUNDLE

Risk Level	Atkins Base Line - Low Risk
X	Atkins Sensitive - Medium Risk
	Atkins Private - High Risk
	Client Critical - Already Marked



Rev	Description	By	Date	Chk'd	Rev'd	Auth
C03	WCC COMMENTS	DS	30/05/25	TC	SW	SW
C02	FOR REVIEW	DS	02/05/2025	TC	SW	SW
C01	FOR REVIEW	DS	06/03/25	TC	SW	SW

Atkins House, 150-155 Ailside Business Park, Swords, Co. Dublin
Tel (+353) 01 810 8000
Fax (+353) 01 810 8001

Unit 2B, 2200 Cork Airport Business Park, Cork
Tel (+353) 021 429 0300
Fax (+353) 021 429 0360

1st Floor Technology House Parkmore Technology Park, Galway
Tel (+353) 091 786 050
Fax (+353) 091 779 830

Client

WESTMEATH COUNTY COUNCIL

Project

MULLINGAR ACTIVE TRAVEL BUNDLE

Purpose		Title	
FOR REVIEW		DUBLIN ROAD ACTIVE TRAVEL SCHEME SHEET 14 OF 15	
Original Scale	Drawn	Checked	Reviewed
1:250	DS	TC	SW
1:500	Date 30/05/25	Date 30/05/25	Date 30/05/25
Status	Drawing Number		Rev
A2	0086409-ATK-XX-XX-DR-CE-900214		C03

